



Fidelity National Title Company

4400 MacArthur Blvd., Suite 200, Newport Beach, CA 92660
Phone: (949) 622-5000 • Fax:

Issuing Policies of Fidelity National Title Insurance Company

Title Officer: Chris Scurti (MA)
Escrow Officer: Major Accounts OAC

Order No.: 997-25012199-B-CS7

TO:

The City of Inglewood
1 Manchester Blvd.
Inglewood, CA 90301

ATTN: **Project IBEC**
YOUR REFERENCE: **Project Condor**

PROPERTY ADDRESS: 3822 West Century Boulevard, Inglewood, CA

AMENDED PRELIMINARY REPORT

*In response to the application for a policy of title insurance referenced herein, **Fidelity National Title Company** hereby reports that it is prepared to issue, or cause to be issued, as of the date hereof, a policy or policies of title insurance describing the land and the estate or interest therein hereinafter set forth, insuring against loss which may be sustained by reason of any defect, lien or encumbrance not shown or referred to as an exception herein or not excluded from coverage pursuant to the printed Schedules, Conditions and Stipulations or Conditions of said policy forms.*

The printed Exceptions and Exclusions from the coverage and Limitations on Covered Risks of said policy or policies are set forth in Attachment One. The policy to be issued may contain an arbitration clause. When the Amount of Insurance is less than that set forth in the arbitration clause, all arbitrable matters shall be arbitrated at the option of either the Company or the Insured as the exclusive remedy of the parties. Limitations on Covered Risks applicable to the CLTA and ALTA Homeowner's Policies of Title Insurance which establish a Deductible Amount and a Maximum Dollar Limit of Liability for certain coverages are also set forth in Attachment One. Copies of the policy forms should be read. They are available from the office which issued this report.

This report (and any supplements or amendments hereto) is issued solely for the purpose of facilitating the issuance of a policy of title insurance and no liability is assumed hereby. If it is desired that liability be assumed prior to the issuance of a policy of title insurance, a Binder or Commitment should be requested.

The policy(s) of title insurance to be issued hereunder will be policy(s) of Fidelity National Title Insurance Company, a Florida Corporation.

Please read the exceptions shown or referred to herein and the exceptions and exclusions set forth in Attachment One of this report carefully. The exceptions and exclusions are meant to provide you with notice of matters which are not covered under the terms of the title insurance policy and should be carefully considered.

It is important to note that this preliminary report is not a written representation as to the condition of title and may not list all liens, defects and encumbrances affecting title to the land.

Countersigned by:

Authorized Signature



Fidelity National Title Company

4400 MacArthur Blvd., Suite 200, Newport Beach, CA 92660
Phone: (949) 622-5000 • Fax:

AMENDED PRELIMINARY REPORT

EFFECTIVE DATE: March 3, 2020 at 7:30 a.m., Amended: April 3, 2020, Amendment No. B

ORDER NO.: 997-25012199-B-CS7

The form of policy or policies of title insurance contemplated by this report is:

CLTA Standard Coverage Policy (04-08-14)

1. THE ESTATE OR INTEREST IN THE LAND HEREINAFTER DESCRIBED OR REFERRED TO COVERED BY THIS REPORT IS:

A FEE

2. TITLE TO SAID ESTATE OR INTEREST AT THE DATE HEREOF IS VESTED IN:

CITY OF INGLEWOOD, as Successor Agency for the Former Inglewood Redevelopment Agency, a public body, corporate and politic

3. THE LAND REFERRED TO IN THIS REPORT IS DESCRIBED AS FOLLOWS:

See Exhibit A attached hereto and made a part hereof.

EXHIBIT A
LEGAL DESCRIPTION

THE LAND REFERRED TO HEREIN BELOW IS SITUATED IN THE CITY OF INGLEWOOD, IN THE COUNTY OF LOS ANGELES, STATE OF CALIFORNIA, AND IS DESCRIBED AS FOLLOWS:

THE EAST HALF, FRONT AND REAR, OF LOT 10 OF LOCKHAVEN TRACT, IN THE CITY OF INGLEWOOD, COUNTY OF LOS ANGELES, STATE OF CALIFORNIA, AS PER MAP RECORDED IN BOOK 17, PAGE 87 OF MAPS, IN THE OFFICE OF THE COUNTY RECORDER OF SAID COUNTY.

APN: 4032-002-913

EXCEPTIONS

AT THE DATE HEREOF, ITEMS TO BE CONSIDERED AND EXCEPTIONS TO COVERAGE IN ADDITION TO THE PRINTED EXCEPTIONS AND EXCLUSIONS IN SAID POLICY FORM WOULD BE AS FOLLOWS:

- A. Property taxes, which are a lien not yet due and payable, including any assessments collected with taxes to be levied for the fiscal year 2020-2021.
- B. General and special city and/or county taxes, bonds or assessments which may become due on said land, if and when title to said land is no longer vested in a governmental or quasigovernmental agency. Tax parcel for said land is currently shown as 4032-002-913.
- C. The lien of supplemental or escaped assessments of property taxes, if any, made pursuant to the provisions of Chapter 3.5 (commencing with Section 75) or Part 2, Chapter 3, Articles 3 and 4, respectively, of the Revenue and Taxation Code of the State of California as a result of the transfer of title to the vestee named in Schedule A or as a result of changes in ownership or new construction occurring prior to Date of Policy.
 - 1. Water rights, claims or title to water, whether or not disclosed by the public records.
 - 2. The covenants and agreements that a street 50 feet wide, having for its center line the division line between Lots 1 to 12 inclusive and 12 to 24 inclusive, shall be opened across the rear end of said lots whenever it is desired that such a street shall be opened by the record of owners of 51% of the frontage upon such proposed street, and the written consent of the record owners of 51% of the frontage upon such proposed street acknowledged by them, recorded in the Office of the County Recorder of Los Angeles County, shall constitute an irrevocable dedication of such street to a public use, as contained in an agreement executed by Cora S. Lockhart, et al., recorded in Book 5275, Page 179 of Deeds.

Note: By 3 instruments entitled Waiver, Release and Agreement, recorded March 15, 1961 as Instrument No. 2019, in Book R-853, Page 607, March 15, 1961 as Instrument No. 2020, in Book R-853, Page 609, and March 15, 1961 as Instrument No. 2021, in Book R-853, Page 611, respectively, all of Official Records, the record owners of various lots in the Lockhaven Tract waived and released all rights which they or any of them have under the provisions set forth as Items 3 and 4 of the agreement mentioned in Book 5275, Page 179 of Deeds above, to dedicate or cause to be dedicated the public street therein referred to, and each of them covenants and agrees that he will not consent to such dedication. The owners further waive any right to enforce any of the provisions above set forth of said covenants, conditions and restrictions.

- 3. Covenants, conditions and restrictions but omitting any covenants or restrictions, if any, including, but not limited to those based upon race, color, religion, sex, sexual orientation, familial status, marital status, disability, handicap, national origin, citizenship, immigration status, primary language, ancestry, source of income, gender, gender identity, gender expression, medical condition or genetic information, as set forth in applicable state or federal laws, except to the extent that said covenant or restriction is permitted by applicable laws, as set forth in the document referred to in the numbered item last above shown.
- 4. Easement(s) for the purpose(s) shown below and rights incidental thereto, as granted in a document:

Granted to:	The County of Los Angeles
Purpose:	Public road and highway
Recording Date:	April 04, 1946
Recording No:	<u>3331, in Book 22909, Page 427 of Official Records</u>
Affects:	The Northerly 17 feet of said land

EXCEPTIONS
(Continued)

5. Matters contained in that certain document

Entitled: Avigation Easement
Recording Date: September 09, 1991
Recording No: 91-1411381 of Official Records

Reference is hereby made to said document for full particulars.

6. The Land described herein is included within a project area of the Redevelopment Agency shown below, and that proceedings for the redevelopment of said project have been instituted under the Redevelopment Law (such redevelopment to proceed only after the adoption of the Redevelopment Plan) as disclosed by a document.

Redevelopment Agency: The Inglewood Redevelopment Agency
Recording Date: August 01, 2007
Recording No: 20071823536 of Official Records

7. Any claim that the transaction vesting the Title as shown in Schedule A or creating the lien of the Insured Mortgage, or any other transaction occurring on or prior to Date of Policy in which City of Inglewood, as successor agency for the former Inglewood Redevelopment Agency, or its successors, transferred, acquired, or made any agreement affecting the title to or any interest in the Land, is void or voidable, or subject to termination, renegotiation, or judicial review, under California Assembly Bill 26 (Chapter 5, Statutes of 2011-12, First Extraordinary Session) and California Assembly Bill 1484 (Chapter 26, Statutes of 2011-12), as presently amended.

8. Please be advised that our search did not disclose any open Deeds of Trust of record. If you should have knowledge of any outstanding obligation, please contact the Title Department immediately for further review prior to closing.

9. Any easements not disclosed by the public records as to matters affecting title to real property, whether or not said easements are visible and apparent.

10. Matters which may be disclosed by an inspection and/or by a correct ALTA/NSPS Land Title Survey of said Land that is satisfactory to the Company, and/or by inquiry of the parties in possession thereof.

11. Any rights of the parties in possession of a portion of, or all of, said Land, which rights are not disclosed by the public records.

The Company will require, for review, a full and complete copy of any unrecorded agreement, contract, license and/or lease, together with all supplements, assignments and amendments thereto, before issuing any policy of title insurance without excepting this item from coverage.

The Company reserves the right to except additional items and/or make additional requirements after reviewing said documents.

PLEASE REFER TO THE "INFORMATIONAL NOTES" AND "REQUIREMENTS" SECTIONS WHICH FOLLOW FOR INFORMATION NECESSARY TO COMPLETE THIS TRANSACTION.

END OF EXCEPTIONS

REQUIREMENTS SECTION

1. Unrecorded matters which may be disclosed by an Owner's Affidavit or Declaration. A form of the Owner's Affidavit/Declaration is attached to this Preliminary Report/Commitment. This Affidavit/Declaration is to be completed by the record owner of the land and submitted for review prior to the closing of this transaction. Your prompt attention to this requirement will help avoid delays in the closing of this transaction. Thank you.

The Company reserves the right to add additional items or make further requirements after review of the requested Affidavit/Declaration.

END OF REQUIREMENTS

INFORMATIONAL NOTES SECTION

1. None of the items shown in this report will cause the Company to decline to attach CLTA Endorsement Form 100 to an Extended Coverage Loan Policy, when issued.
2. The Company is not aware of any matters which would cause it to decline to attach CLTA Endorsement Form 116 indicating that there is located on said Land a Commercial property, known as 3822 West Century Boulevard, located within the city of Inglewood, California, 90303, to an Extended Coverage Loan Policy.
3. The policy of title insurance will include an arbitration provision. The Company or the insured may demand arbitration. Arbitrable matters may include, but are not limited to, any controversy or claim between the Company and the insured arising out of or relating to this policy, any service of the Company in connection with its issuance or the breach of a policy provision or other obligation. Please ask your escrow or title officer for a sample copy of the policy to be issued if you wish to review the arbitration provisions and any other provisions pertaining to your Title Insurance coverage.
4. Notice: Please be aware that due to the conflict between federal and state laws concerning the cultivation, distribution, manufacture or sale of marijuana, the Company is not able to close or insure any transaction involving Land that is associated with these activities.
5. There are NO conveyances affecting said Land recorded within 24 months of the date of this report.

END OF INFORMATIONAL NOTES

Chris Scurti (MA)/ah1

FIDELITY NATIONAL FINANCIAL, INC. PRIVACY NOTICE

Effective January 1, 2020

Fidelity National Financial, Inc. and its majority-owned subsidiary companies (collectively, “FNF,” “our,” or “we”) respect and are committed to protecting your privacy. This Privacy Notice explains how we collect, use, and protect personal information, when and to whom we disclose such information, and the choices you have about the use and disclosure of that information.

A limited number of FNF subsidiaries have their own privacy notices. If a subsidiary has its own privacy notice, the privacy notice will be available on the subsidiary’s website and this Privacy Notice does not apply.

Collection of Personal Information

FNF may collect the following categories of Personal Information:

- contact information (e.g., name, address, phone number, email address);
- demographic information (e.g., date of birth, gender, marital status);
- identity information (e.g. Social Security Number, driver’s license, passport, or other government ID number);
- financial account information (e.g. loan or bank account information); and
- other personal information necessary to provide products or services to you.

We may collect Personal Information about you from:

- information we receive from you or your agent;
- information about your transactions with FNF, our affiliates, or others; and
- information we receive from consumer reporting agencies and/or governmental entities, either directly from these entities or through others.

Collection of Browsing Information

FNF automatically collects the following types of Browsing Information when you access an FNF website, online service, or application (each an “FNF Website”) from your Internet browser, computer, and/or device:

- Internet Protocol (IP) address and operating system;
- browser version, language, and type;
- domain name system requests; and
- browsing history on the FNF Website, such as date and time of your visit to the FNF Website and visits to the pages within the FNF Website.

Like most websites, our servers automatically log each visitor to the FNF Website and may collect the Browsing Information described above. We use Browsing Information for system administration, troubleshooting, fraud investigation, and to improve our websites. Browsing Information generally does not reveal anything personal about you, though if you have created a user account for an FNF Website and are logged into that account, the FNF Website may be able to link certain browsing activity to your user account.

Other Online Specifics

Cookies. When you visit an FNF Website, a “cookie” may be sent to your computer. A cookie is a small piece of data that is sent to your Internet browser from a web server and stored on your computer’s hard drive. Information gathered using cookies helps us improve your user experience. For example, a cookie can help the website load properly or can customize the display page based on your browser type and user preferences. You can choose whether or not to accept cookies by changing your Internet browser settings. Be aware that doing so may impair or limit some functionality of the FNF Website.

Web Beacons. We use web beacons to determine when and how many times a page has been viewed. This information is used to improve our websites.

Do Not Track. Currently our FNF Websites do not respond to “Do Not Track” features enabled through your browser.

Links to Other Sites. FNF Websites may contain links to unaffiliated third-party websites. FNF is not responsible for the privacy practices or content of those websites. We recommend that you read the privacy policy of every website you visit.

Use of Personal Information

FNF uses Personal Information for three main purposes:

- To provide products and services to you or in connection with a transaction involving you.
- To improve our products and services.
- To communicate with you about our, our affiliates’, and others’ products and services, jointly or independently.

When Information Is Disclosed

We may disclose your Personal Information and Browsing Information in the following circumstances:

- to enable us to detect or prevent criminal activity, fraud, material misrepresentation, or nondisclosure;
- to nonaffiliated service providers who provide or perform services or functions on our behalf and who agree to use the information only to provide such services or functions;

- to nonaffiliated third party service providers with whom we perform joint marketing, pursuant to an agreement with them to jointly market financial products or services to you;
- to law enforcement or authorities in connection with an investigation, or in response to a subpoena or court order; or
- in the good-faith belief that such disclosure is necessary to comply with legal process or applicable laws, or to protect the rights, property, or safety of FNF, its customers, or the public.

The law does not require your prior authorization and does not allow you to restrict the disclosures described above. Additionally, we may disclose your information to third parties for whom you have given us authorization or consent to make such disclosure. We do not otherwise share your Personal Information or Browsing Information with nonaffiliated third parties, except as required or permitted by law. We do share Personal Information among affiliates (other companies owned by FNF) to directly market to you. Please see "Choices with Your Information" to learn how to restrict that sharing.

We reserve the right to transfer your Personal Information, Browsing Information, and any other information, in connection with the sale or other disposition of all or part of the FNF business and/or assets, or in the event of bankruptcy, reorganization, insolvency, receivership, or an assignment for the benefit of creditors. By submitting Personal Information and/or Browsing Information to FNF, you expressly agree and consent to the use and/or transfer of the foregoing information in connection with any of the above described proceedings.

Security of Your Information

We maintain physical, electronic, and procedural safeguards to protect your Personal Information.

Choices With Your Information

If you do not want FNF to share your information among our affiliates to directly market to you, you may send an "opt out" request by email, phone, or physical mail as directed at the end of this Privacy Notice. We do not share your Personal Information with nonaffiliates for their use to direct market to you.

Whether you submit Personal Information or Browsing Information to FNF is entirely up to you. If you decide not to submit Personal Information or Browsing Information, FNF may not be able to provide certain services or products to you.

For California Residents: We will not share your Personal Information or Browsing Information with nonaffiliated third parties, except as permitted by California law. For additional information about your California privacy rights, please visit the "California Privacy" link on our website (<https://fnf.com/pages/californiaprivacy.aspx>) or call (888) 413-1748.

For Nevada Residents: You may be placed on our internal Do Not Call List by calling (888) 934-3354 or by contacting us via the information set forth at the end of this Privacy Notice. Nevada law requires that we also provide you with the following contact information: Bureau of Consumer Protection, Office of the Nevada Attorney General, 555 E. Washington St., Suite 3900, Las Vegas, NV 89101; Phone number: (702) 486-3132; email: BCPINFO@ag.state.nv.us.

For Oregon Residents: We will not share your Personal Information or Browsing Information with nonaffiliated third parties for marketing purposes, except after you have been informed by us of such sharing and had an opportunity to indicate that you do not want a disclosure made for marketing purposes.

For Vermont Residents: We will not disclose information about your creditworthiness to our affiliates and will not disclose your personal information, financial information, credit report, or health information to nonaffiliated third parties to market to you, other than as permitted by Vermont law, unless you authorize us to make those disclosures.

Information From Children

The FNF Websites are not intended or designed to attract persons under the age of eighteen (18). We do not collect Personal Information from any person that we know to be under the age of thirteen (13) without permission from a parent or guardian.

International Users

FNF's headquarters is located within the United States. If you reside outside the United States and choose to provide Personal Information or Browsing Information to us, please note that we may transfer that information outside of your country of residence. By providing FNF with your Personal Information and/or Browsing Information, you consent to our collection, transfer, and use of such information in accordance with this Privacy Notice.

FNF Website Services for Mortgage Loans

Certain FNF companies provide services to mortgage loan servicers, including hosting websites that collect customer information on behalf of mortgage loan servicers (the "Service Websites"). The Service Websites may contain links to both this Privacy Notice and the mortgage loan servicer or lender's privacy notice. The sections of this Privacy Notice titled When Information is Disclosed, Choices with Your Information, and Accessing and Correcting Information do not apply to the Service Websites. The mortgage loan servicer or lender's privacy notice governs use, disclosure, and access to your Personal Information. FNF does not share Personal Information collected through the Service Websites, except as required or authorized by contract with the mortgage loan servicer or lender, or as required by law or in the good-faith belief that such disclosure is necessary: to comply with a legal process or applicable law, to enforce this Privacy Notice, or to protect the rights, property, or safety of FNF or the public.

Your Consent To This Privacy Notice; Notice Changes; Use of Comments or Feedback

By submitting Personal Information and/or Browsing Information to FNF, you consent to the collection and use of the information in accordance with this Privacy Notice. We may change this Privacy Notice at any time. The Privacy Notice's effective date will show the

last date changes were made. If you provide information to us following any change of the Privacy Notice, that signifies your assent to and acceptance of the changes to the Privacy Notice. We may use comments or feedback that you submit to us in any manner without notice or compensation to you.

Accessing and Correcting Information; Contact Us

If you have questions, would like to correct your Personal Information, or want to opt-out of information sharing for affiliate marketing, send your requests to privacy@fnf.com, by phone to (888) 934-3354, or by mail to:

Fidelity National Financial, Inc.
601 Riverside Avenue
Jacksonville, Florida 32204
Attn: Chief Privacy Officer

Notice of Available Discounts

Pursuant to Section 2355.3 in Title 10 of the California Code of Regulations Fidelity National Financial, Inc. and its subsidiaries ("FNF") must deliver a notice of each discount available under our current rate filing along with the delivery of escrow instructions, a preliminary report or commitment. Please be aware that the provision of this notice does not constitute a waiver of the consumer's right to be charged the field rate. As such, your transaction may not qualify for the below discounts.

You are encouraged to discuss the applicability of one or more of the below discounts with a Company representative. These discounts are generally described below; consult the rate manual for a full description of the terms, conditions and requirements for each discount. These discounts only apply to transaction involving services rendered by the FNF Family of Companies. This notice only applies to transactions involving property improved with a one-to-four family residential dwelling.

FNF Underwritten Title Company

FNTC - Fidelity National Title Company
FNTCCA –Fidelity National Title Company of California

FNF Underwriter

FNTIC - Fidelity National Title Insurance Company

Available Discounts

CREDIT FOR PRELIMINARY REPORTS AND/OR COMMITMENTS ON SUBSEQUENT POLICIES (FNTIC)

Where no major change in the title has occurred since the issuance of the original report or commitment, the order may be reopened within 12 or 36 months and all or a portion of the charge previously paid for the report or commitment may be credited on a subsequent policy charge.

DISASTER LOANS (FNTIC)

The charge for a lender's Policy (Standard or Extended coverage) covering the financing or refinancing by an owner of record, within 24 months of the date of a declaration of a disaster area by the government of the United States or the State of California on any land located in said area, which was partially or totally destroyed in the disaster, will be 50% of the appropriate title insurance rate.

CHURCHES OR CHARITABLE NON-PROFIT ORGANIZATIONS (FNTIC)

On properties used as a church or for charitable purposes within the scope of the normal activities of such entities, provided said charge is normally the church's obligation the charge for an owner's policy shall be 50% to 70% of the appropriate title insurance rate, depending on the type of coverage selected. The charge for a lender's policy shall be 40% to 50% of the appropriate title insurance rate, depending on the type of coverage selected.

ATTACHMENT ONE
CALIFORNIA LAND TITLE ASSOCIATION
STANDARD COVERAGE POLICY – 1990
EXCLUSIONS FROM COVERAGE

The following matters are expressly excluded from the coverage of this policy and the Company will not pay loss or damage, costs, attorneys' fees or expenses which arise by reason of:

1. (a) Any law, ordinance or governmental regulation (including but not limited to building or zoning laws, ordinances, or regulations) restricting, regulating, prohibiting or relating (i) the occupancy, use, or enjoyment of the land; (ii) the character, dimensions or location of any improvement now or hereafter erected on the land; (iii) a separation in ownership or a change in the dimensions or area of the land or any parcel of which the land is or was a part; or (iv) environmental protection, or the effect of any violation of these laws, ordinances or governmental regulations, except to the extent that a notice of the enforcement thereof or a notice of a defect, lien, or encumbrance resulting from a violation or alleged violation affecting the land has been recorded in the public records at Date of Policy.
- (b) Any governmental police power not excluded by (a) above, except to the extent that a notice of the exercise thereof or notice of a defect, lien or encumbrance resulting from a violation or alleged violation affecting the land has been recorded in the public records at Date of Policy.
2. Rights of eminent domain unless notice of the exercise thereof has been recorded in the public records at Date of Policy, but not excluding from coverage any taking which has occurred prior to Date of Policy which would be binding on the rights of a purchaser for value without knowledge.
3. Defects, liens, encumbrances, adverse claims or other matters:
 - (a) whether or not recorded in the public records at Date of Policy, but created, suffered, assumed or agreed to by the insured claimant;
 - (b) not known to the Company, not recorded in the public records at Date of Policy, but known to the insured claimant and not disclosed in writing to the Company by the insured claimant prior to the date the insured claimant became an insured under this policy;
 - (c) resulting in no loss or damage to the insured claimant;
 - (d) attaching or created subsequent to Date of Policy; or
 - (e) resulting in loss or damage which would not have been sustained if the insured claimant had paid value for the insured mortgage or for the estate or interest insured by this policy.
4. Unenforceability of the lien of the insured mortgage because of the inability or failure of the insured at Date of Policy, or the inability or failure of any subsequent owner of the indebtedness, to comply with the applicable doing business laws of the state in which the land is situated.
5. Invalidity or unenforceability of the lien of the insured mortgage, or claim thereof, which arises out of the transaction evidenced by the insured mortgage and is based upon usury or any consumer credit protection or truth in lending law.
6. Any claim, which arises out of the transaction vesting in the insured the estate of interest insured by this policy or the transaction creating the interest of the insured lender, by reason of the operation of federal bankruptcy, state insolvency or similar creditors' rights laws.

EXCEPTIONS FROM COVERAGE - SCHEDULE B, PART I

This policy does not insure against loss or damage (and the Company will not pay costs, attorneys' fees or expenses) which arise by reason of:

1. Taxes or assessments which are not shown as existing liens by the records of any taxing authority that levies taxes or assessments on real property or by the public records.
Proceedings by a public agency which may result in taxes or assessments, or notices of such proceedings, whether or not shown by the records of such agency or by the public records.
2. Any facts, rights, interests, or claims which are not shown by the public records but which could be ascertained by an inspection of the land or which may be asserted by persons in possession thereof.
3. Easements, liens or encumbrances, or claims thereof, not shown by the public records.
4. Discrepancies, conflicts in boundary lines, shortage in area, encroachments, or any other facts which a correct survey would disclose, and which are not shown by the public records.
5. (a) Unpatented mining claims; (b) reservations or exceptions in patents or in Acts authorizing the issuance thereof; (c) water rights, claims or title to water, whether or not the matters excepted under (a), (b) or (c) are shown by the public records.
6. Any lien or right to a lien for services, labor or material not shown by the public records.

CLTA HOMEOWNER'S POLICY OF TITLE INSURANCE (12-02-13)
ALTA HOMEOWNER'S POLICY OF TITLE INSURANCE

EXCLUSIONS

In addition to the Exceptions in Schedule B, You are not insured against loss, costs, attorneys' fees, and expenses resulting from:

1. Governmental police power, and the existence or violation of those portions of any law or government regulation concerning:
 - a. building;
 - b. zoning;
 - c. land use;

- d. improvements on the Land;
- e. land division; and
- f. environmental protection.

This Exclusion does not limit the coverage described in Covered Risk 8.a., 14, 15, 16, 18, 19, 20, 23 or 27.

- 2. The failure of Your existing structures, or any part of them, to be constructed in accordance with applicable building codes. This Exclusion does not limit the coverage described in Covered Risk 14 or 15.
- 3. The right to take the Land by condemning it. This Exclusion does not limit the coverage described in Covered Risk 17.
- 4. Risks:
 - a. that are created, allowed, or agreed to by You, whether or not they are recorded in the Public Records;
 - b. that are Known to You at the Policy Date, but not to Us, unless they are recorded in the Public Records at the Policy Date;
 - c. that result in no loss to You; or
 - d. that first occur after the Policy Date - this does not limit the coverage described in Covered Risk 7, 8.e., 25, 26, 27 or 28.
- 5. Failure to pay value for Your Title.
- 6. Lack of a right:
 - a. to any land outside the area specifically described and referred to in paragraph 3 of Schedule A; and
 - b. in streets, alleys, or waterways that touch the Land.

This Exclusion does not limit the coverage described in Covered Risk 11 or 21.
- 7. The transfer of the Title to You is invalid as a preferential transfer or as a fraudulent transfer or conveyance under federal bankruptcy, state insolvency, or similar creditors' rights laws.
- 8. Contamination, explosion, fire, flooding, vibration, fracturing, earthquake, or subsidence.
- 9. Negligence by a person or an Entity exercising a right to extract or develop minerals, water, or any other substances.

LIMITATIONS ON COVERED RISKS

Your insurance for the following Covered Risks is limited on the Owner's Coverage Statement as follows:

- For Covered Risk 16, 18, 19, and 21 Your Deductible Amount and Our Maximum Dollar Limit of Liability shown in Schedule A.

The deductible amounts and maximum dollar limits shown on Schedule A are as follows:

	Your Deductible Amount	Our Maximum Dollar Limit of Liability
Covered Risk 16:	1.00% % of Policy Amount Shown in Schedule A or \$2,500.00 (whichever is less)	\$ 10,000.00
Covered Risk 18:	1.00% % of Policy Amount Shown in Schedule A or \$5,000.00 (whichever is less)	\$ 25,000.00
Covered Risk 19:	1.00% of Policy Amount Shown in Schedule A or \$5,000.00 (whichever is less)	\$ 25,000.00
Covered Risk 21:	1.00% of Policy Amount Shown in Schedule A or \$2,500.00 (whichever is less)	\$ 5,000.00

2006 ALTA LOAN POLICY (06-17-06)

EXCLUSIONS FROM COVERAGE

The following matters are expressly excluded from the coverage of this policy, and the Company will not pay loss or damage, costs, attorneys' fees, or expenses that arise by reason of:

- 1. (a) Any law, ordinance, permit, or governmental regulation (including those relating to building and zoning) restricting, regulating, prohibiting, or relating to
 - (i) the occupancy, use, or enjoyment of the Land;
 - (ii) the character, dimensions, or location of any improvement erected on the Land;
 - (iii) the subdivision of land; or
 - (iv) environmental protection;
 or the effect of any violation of these laws, ordinances, or governmental regulations. This Exclusion 1(a) does not modify or limit the coverage provided under Covered Risk 5.
- (b) Any governmental police power. This Exclusion 1(b) does not modify or limit the coverage provided under Covered Risk 6.
- 2. Rights of eminent domain. This Exclusion does not modify or limit the coverage provided under Covered Risk 7 or 8.
- 3. Defects, liens, encumbrances, adverse claims, or other matters
 - (a) created, suffered, assumed, or agreed to by the Insured Claimant;

- (b) not Known to the Company, not recorded in the Public Records at Date of Policy, but Known to the Insured Claimant and not disclosed in writing to the Company by the Insured Claimant prior to the date the Insured Claimant became an Insured under this policy;
 - (c) resulting in no loss or damage to the Insured Claimant;
 - (d) attaching or created subsequent to Date of Policy (however, this does not modify or limit the coverage provided under Covered Risk 11, 13 or 14); or
 - (e) resulting in loss or damage that would not have been sustained if the Insured Claimant had paid value for the Insured Mortgage.
4. Unenforceability of the lien of the Insured Mortgage because of the inability or failure of an Insured to comply with applicable doing-business laws of the state where the Land is situated.
 5. Invalidity or unenforceability in whole or in part of the lien of the Insured Mortgage that arises out of the transaction evidenced by the Insured Mortgage and is based upon usury or any consumer credit protection or truth-in-lending law.
 6. Any claim, by reason of the operation of federal bankruptcy, state insolvency, or similar creditors' rights laws, that the transaction creating the lien of the Insured Mortgage, is
 - (a) a fraudulent conveyance or fraudulent transfer, or
 - (b) a preferential transfer for any reason not stated in Covered Risk 13(b) of this policy.
 7. Any lien on the Title for real estate taxes or assessments imposed by governmental authority and created or attaching between Date of Policy and the date of recording of the Insured Mortgage in the Public Records. This Exclusion does not modify or limit the coverage provided under Covered Risk 11(b).

The above policy form may be issued to afford either Standard Coverage or Extended Coverage. In addition to the above Exclusions from Coverage, the Exceptions from Coverage in a Standard Coverage policy will also include the following Exceptions from Coverage:

EXCEPTIONS FROM COVERAGE

(Except as provided in Schedule B - Part II, (t or T)his policy does not insure against loss or damage, and the Company will not pay costs, attorneys' fees or expenses, that arise by reason of:

(PART I

(The above policy form may be issued to afford either Standard Coverage or Extended Coverage. In addition to the above Exclusions from Coverage, the Exceptions from Coverage in a Standard Coverage policy will also include the following Exceptions from Coverage:

1. (a) Taxes or assessments that are not shown as existing liens by the records of any taxing authority that levies taxes or assessments on real property or by the Public Records; (b) proceedings by a public agency that may result in taxes or assessments, or notices of such proceedings, whether or not shown by the records of such agency or by the Public Records.
2. Any facts, rights, interests, or claims that are not shown by the Public Records but that could be ascertained by an inspection of the Land or that may be asserted by persons in possession of the Land.
3. Easements, liens or encumbrances, or claims thereof, not shown by the Public Records.
4. Any encroachment, encumbrance, violation, variation, or adverse circumstance affecting the Title that would be disclosed by an accurate and complete land survey of the Land and not shown by the Public Records.
5. (a) Unpatented mining claims; (b) reservations or exceptions in patents or in Acts authorizing the issuance thereof; (c) water rights, claims or title to water, whether or not the matters excepted under (a), (b), or (c) are shown by the Public Records.
6. Any lien or right to a lien for services, labor or material not shown by the Public Records.

PART II

In addition to the matters set forth in Part I of this Schedule, the Title is subject to the following matters, and the Company insures against loss or damage sustained in the event that they are not subordinate to the lien of the Insured Mortgage:)

2006 ALTA OWNER'S POLICY (06-17-06)

EXCLUSIONS FROM COVERAGE

The following matters are expressly excluded from the coverage of this policy, and the Company will not pay loss or damage, costs, attorneys' fees, or expenses that arise by reason of:

1. (a) Any law, ordinance, permit, or governmental regulation (including those relating to building and zoning) restricting, regulating, prohibiting, or relating to
 - (i) the occupancy, use, or enjoyment of the Land;
 - (ii) the character, dimensions, or location of any improvement erected on the Land;
 - (iii) the subdivision of land; or
 - (iv) environmental protection;
 or the effect of any violation of these laws, ordinances, or governmental regulations. This Exclusion 1(a) does not modify or limit the coverage provided under Covered Risk 5.
- (b) Any governmental police power. This Exclusion 1(b) does not modify or limit the coverage provided under Covered Risk 6.
2. Rights of eminent domain. This Exclusion does not modify or limit the coverage provided under Covered Risk 7 or 8.
3. Defects, liens, encumbrances, adverse claims, or other matters
 - (a) created, suffered, assumed, or agreed to by the Insured Claimant;
 - (b) not Known to the Company, not recorded in the Public Records at Date of Policy, but Known to the Insured Claimant and not disclosed in writing to the Company by the Insured Claimant prior to the date the Insured Claimant became an Insured under this policy;
 - (c) resulting in no loss or damage to the Insured Claimant;
 - (d) attaching or created subsequent to Date of Policy (however, this does not modify or limit the coverage provided under Covered Risk 9 and 10); or

- (e) resulting in loss or damage that would not have been sustained if the Insured Claimant had paid value for the Title.
- 4. Any claim, by reason of the operation of federal bankruptcy, state insolvency, or similar creditors' rights laws, that the transaction vesting the Title as shown in Schedule A, is
 - (a) a fraudulent conveyance or fraudulent transfer; or
 - (b) a preferential transfer for any reason not stated in Covered Risk 9 of this policy.
- 5. Any lien on the Title for real estate taxes or assessments imposed by governmental authority and created or attaching between Date of Policy and the date of recording of the deed or other instrument of transfer in the Public Records that vests Title as shown in Schedule A.

The above policy form may be issued to afford either Standard Coverage or Extended Coverage. In addition to the above Exclusions from Coverage, the Exceptions from Coverage in a Standard Coverage policy will also include the following Exceptions from Coverage:

EXCEPTIONS FROM COVERAGE

This policy does not insure against loss or damage, and the Company will not pay costs, attorneys' fees or expenses, that arise by reason of: (The above policy form may be issued to afford either Standard Coverage or Extended Coverage. In addition to the above Exclusions from Coverage, the Exceptions from Coverage in a Standard Coverage policy will also include the following Exceptions from Coverage:

- 1. (a) Taxes or assessments that are not shown as existing liens by the records of any taxing authority that levies taxes or assessments on real property or by the Public Records; (b) proceedings by a public agency that may result in taxes or assessments, or notices of such proceedings, whether or not shown by the records of such agency or by the Public Records.
- 2. Any facts, rights, interests, or claims that are not shown in the Public Records but that could be ascertained by an inspection of the Land or that may be asserted by persons in possession of the Land.
- 3. Easements, liens or encumbrances, or claims thereof, not shown by the Public Records.
- 4. Any encroachment, encumbrance, violation, variation, or adverse circumstance affecting the Title that would be disclosed by an accurate and complete land survey of the Land and that are not shown by the Public Records.
- 5. (a) Unpatented mining claims; (b) reservations or exceptions in patents or in Acts authorizing the issuance thereof; (c) water rights, claims or title to water, whether or not the matters excepted under (a), (b), or (c) are shown by the Public Records.
- 6. Any lien or right to a lien for services, labor or material not shown by the Public Records.
- 7. (Variable exceptions such as taxes, easements, CC&R's, etc. shown here.)

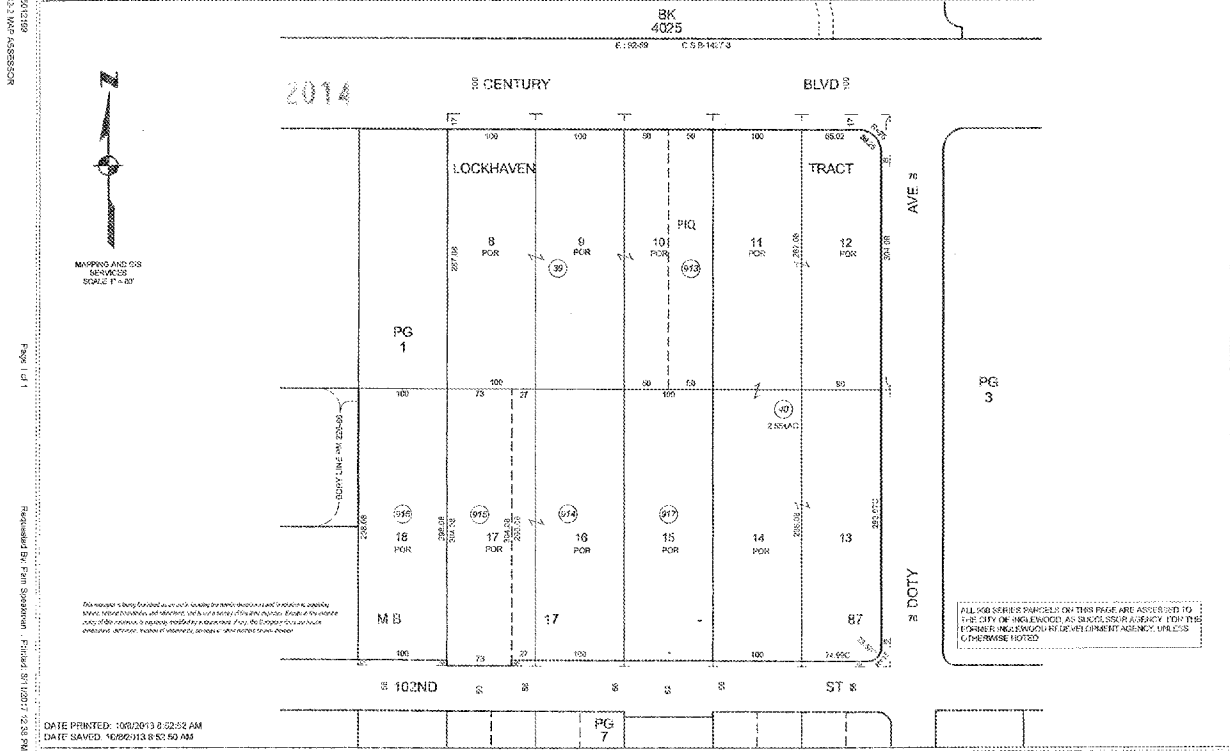
ALTA EXPANDED COVERAGE RESIDENTIAL LOAN POLICY (04-02-15)

EXCLUSIONS FROM COVERAGE

The following matters are expressly excluded from the coverage of this policy and the Company will not pay loss or damage, costs, attorneys' fees or expenses which arise by reason of:

- 1. (a) Any law, ordinance, permit, or governmental regulation (including those relating to building and zoning) restricting, regulating, prohibiting, or relating to
 - (i) the occupancy, use, or enjoyment of the Land;
 - (ii) the character, dimensions, or location of any improvement erected on the Land;
 - (iii) the subdivision of land; or
 - (iv) environmental protection;
 or the effect of any violation of these laws, ordinances, or governmental regulations. This Exclusion 1(a) does not modify or limit the coverage provided under Covered Risk 5, 6, 13(c), 13(d), 14 or 16.
- (b) Any governmental police power. This Exclusion 1(b) does not modify or limit the coverage provided under Covered Risk 5, 6, 13(c), 13(d), 14 or 16.
- 2. Rights of eminent domain. This Exclusion does not modify or limit the coverage provided under Covered Risk 7 or 8.
- 3. Defects, liens, encumbrances, adverse claims, or other matters
 - (a) created, suffered, assumed, or agreed to by the Insured Claimant;
 - (b) not Known to the Company, not recorded in the Public Records at Date of Policy, but Known to the Insured Claimant and not disclosed in writing to the Company by the Insured Claimant prior to the date the Insured Claimant became an Insured under this policy;
 - (c) resulting in no loss or damage to the Insured Claimant;
 - (d) attaching or created subsequent to Date of Policy (however, this does not modify or limit the coverage provided under Covered Risk 11, 16, 17, 18, 19, 20, 21, 22, 23, 24, 27 or 28); or
 - (e) resulting in loss or damage that would not have been sustained if the Insured Claimant had paid value for the Insured Mortgage.
- 4. Unenforceability of the lien of the Insured Mortgage because of the inability or failure of an Insured to comply with applicable doing-business laws of the state where the Land is situated.
- 5. Invalidity or unenforceability in whole or in part of the lien of the Insured Mortgage that arises out of the transaction evidenced by the Insured Mortgage and is based upon usury, or any consumer credit protection or truth-in-lending law. This Exclusion does not modify or limit the coverage provided in Covered Risk 26.
- 6. Any claim of invalidity, unenforceability or lack of priority of the lien of the Insured Mortgage as to Advances or modifications made after the Insured has Knowledge that the vestee shown in Schedule A is no longer the owner of the estate or interest covered by this policy. This Exclusion does not modify or limit the coverage provided in Covered Risk 11.
- 7. Any lien on the Title for real estate taxes or assessments imposed by governmental authority and created or attaching subsequent to Date of Policy. This Exclusion does not modify or limit the coverage provided in Covered Risk 11(b) or 25.

8. The failure of the residential structure, or any portion of it, to have been constructed before, on or after Date of Policy in accordance with applicable building codes. This Exclusion does not modify or limit the coverage provided in Covered Risk 5 or 6.
9. Any claim, by reason of the operation of federal bankruptcy, state insolvency, or similar creditors' rights laws, that the transaction creating the lien of the Insured Mortgage, is
 - (a) a fraudulent conveyance or fraudulent transfer, or
 - (b) a preferential transfer for any reason not stated in Covered Risk 27(b) of this policy.
10. Contamination, explosion, fire, flooding, vibration, fracturing, earthquake, or subsidence.
11. Negligence by a person or an Entity exercising a right to extract or develop minerals, water, or any other substances.



OWNER'S DECLARATION

The undersigned hereby declares as follows:

1. (Fill in the applicable paragraph and strike the other)
 - a. Declarant ("Owner") is the owner or lessee, as the case may be, of certain premises located at _____, further described as follows: See Preliminary Report/Commitment No. 25012199-997-MAT-CS7 for full legal description (the "Land").
 - b. Declarant is the _____ of _____ ("Owner"), which is the owner or lessee, as the case may be, of certain premises located at _____, further described as follows: See Preliminary Report/Commitment No. 25012199-997-MAT-CS7 for full legal description (the "Land").
2. (Fill in the applicable paragraph and strike the other)
 - a. During the period of six months immediately preceding the date of this declaration no work has been done, no surveys or architectural or engineering plans have been prepared, and no materials have been furnished in connection with the erection, equipment, repair, protection or removal of any building or other structure on the Land or in connection with the improvement of the Land in any manner whatsoever.
 - b. During the period of six months immediately preceding the date of this declaration certain work has been done and materials furnished in connection with _____ upon the Land in the approximate total sum of \$_____, but no work whatever remains to be done and no materials remain to be furnished to complete the construction in full compliance with the plans and specifications, nor are there any unpaid bills incurred for labor and materials used in making such improvements or repairs upon the Land, or for the services of architects, surveyors or engineers, except as follows: _____. Owner, by the undersigned Declarant, agrees to and does hereby indemnify and hold harmless Fidelity National Title Company against any and all claims arising therefrom.
3. Owner has not previously conveyed the Land; is not a debtor in bankruptcy (and if a partnership, the general partner thereof is not a debtor in bankruptcy); and has not received notice of any pending court action affecting the title to the Land.
4. Except as shown in the above-referenced Preliminary Report/Commitment, there are no unpaid or unsatisfied mortgages, deeds of trust, Uniform Commercial Code financing statements, regular assessments, special assessments, periodic assessments or any assessment from any source, claims of lien, special assessments, or taxes that constitute a lien against the Land or that affect the Land but have not been recorded in the public records. There are no violations of the covenants, conditions and restrictions as shown in the above-referenced Preliminary Report/Commitment.
5. The Land is currently in use as _____; _____ occupy/occupies the Land; and the following are all of the leases or other occupancy rights affecting the Land:

6. There are no other persons or entities that assert an ownership interest in the Land, nor are there unrecorded easements, claims of easement, or boundary disputes that affect the Land.
7. There are no outstanding options to purchase or rights of first refusal affecting the Land.

This declaration is made with the intention that Fidelity National Title Company (the "Company") and its policy issuing agents will rely upon it in issuing their title insurance policies and endorsements. Owner, by the undersigned Declarant, agrees to indemnify the Company against loss or damage (including attorneys fees, expenses, and costs) incurred by the Company as a result of any untrue statement made herein.

I declare under penalty of perjury that the foregoing is true and correct and that this declaration was executed on ____ at _____.

Signature: _____



Fidelity National Title Company

4400 MacArthur Blvd., Suite 200, Newport Beach, CA 92660
Phone: (949) 622-5000 • Fax:

Issuing Policies of Fidelity National Title Insurance Company

Title Officer: Chris Scurti (MA)
Escrow Officer: Major Accounts OAC

Order No.: 997-25010218-D-CS7

TO:

The City of Inglewood
1 Manchester Blvd.
Inglewood, CA 90301

ATTN: **Project IBEC**
YOUR REFERENCE: **ProjEagle SuccAgency**

PROPERTY ADDRESS: Project Eagle / Successer Agency, Inglewood, CA

AMENDED PRELIMINARY REPORT

*In response to the application for a policy of title insurance referenced herein, **Fidelity National Title Company** hereby reports that it is prepared to issue, or cause to be issued, as of the date hereof, a policy or policies of title insurance describing the land and the estate or interest therein hereinafter set forth, insuring against loss which may be sustained by reason of any defect, lien or encumbrance not shown or referred to as an exception herein or not excluded from coverage pursuant to the printed Schedules, Conditions and Stipulations or Conditions of said policy forms.*

The printed Exceptions and Exclusions from the coverage and Limitations on Covered Risks of said policy or policies are set forth in Attachment One. The policy to be issued may contain an arbitration clause. When the Amount of Insurance is less than that set forth in the arbitration clause, all arbitrable matters shall be arbitrated at the option of either the Company or the Insured as the exclusive remedy of the parties. Limitations on Covered Risks applicable to the CLTA and ALTA Homeowner's Policies of Title Insurance which establish a Deductible Amount and a Maximum Dollar Limit of Liability for certain coverages are also set forth in Attachment One. Copies of the policy forms should be read. They are available from the office which issued this report.

This report (and any supplements or amendments hereto) is issued solely for the purpose of facilitating the issuance of a policy of title insurance and no liability is assumed hereby. If it is desired that liability be assumed prior to the issuance of a policy of title insurance, a Binder or Commitment should be requested.

The policy(s) of title insurance to be issued hereunder will be policy(s) of Fidelity National Title Insurance Company, a Florida Corporation.

Please read the exceptions shown or referred to herein and the exceptions and exclusions set forth in Attachment One of this report carefully. The exceptions and exclusions are meant to provide you with notice of matters which are not covered under the terms of the title insurance policy and should be carefully considered.

It is important to note that this preliminary report is not a written representation as to the condition of title and may not list all liens, defects and encumbrances affecting title to the land.

Countersigned by:

Authorized Signature



Fidelity National Title Company

4400 MacArthur Blvd., Suite 200, Newport Beach, CA 92660
Phone: (949) 622-5000 • Fax:

AMENDED PRELIMINARY REPORT

EFFECTIVE DATE: March 3, 2020 at 7:30 a.m., Amended: April 3, 2020, Amendment No. D

ORDER NO.: 997-25010218-D-CS7

The form of policy or policies of title insurance contemplated by this report is:

CLTA Standard Coverage Policy (04-08-14)

1. THE ESTATE OR INTEREST IN THE LAND HEREINAFTER DESCRIBED OR REFERRED TO COVERED BY THIS REPORT IS:

A FEE

2. TITLE TO SAID ESTATE OR INTEREST AT THE DATE HEREOF IS VESTED IN:

INGLEWOOD REDEVELOPMENT AGENCY, a public body corporate and politic of the State of California

3. THE LAND REFERRED TO IN THIS REPORT IS DESCRIBED AS FOLLOWS:

See Exhibit A attached hereto and made a part hereof.

EXHIBIT A
LEGAL DESCRIPTION

THE LAND REFERRED TO HEREIN BELOW IS SITUATED IN THE CITY OF INGLEWOOD, IN THE COUNTY OF LOS ANGELES, STATE OF CALIFORNIA, AND IS DESCRIBED AS FOLLOWS:

PARCEL 1:

THE EAST 50 FEET OF LOT 10 AND THE SOUTHERLY 152.04 FEET OF LOT 11, BLOCK 10 OF TRACT NO. 2464, IN THE CITY OF INGLEWOOD, IN THE COUNTY OF LOS ANGELES, STATE OF CALIFORNIA, AS PER MAP RECORDED IN BOOK 27, PAGE 3 OF MAPS, IN THE OFFICE OF THE COUNTY RECORDER OF SAID COUNTY.

EXCEPTING THEREFROM THE EASTERLY 33 FEET OF THE SOUTHERLY 152.04 FEET OF LOT 11 BY DEED RECORDED SEPTEMBER 4, 1985, AS INSTRUMENT NO. 85-1021209, OFFICIAL RECORDS OF SAID COUNTY.

ALSO EXCEPT THEREFROM ALL OIL, GAS, HYDROCARBON, SUBSTANCES AND MINERALS OF EVERY KIND AS RESERVED IN DEED RECORDED FEBRUARY 28, 1985 AS INSTRUMENT NO. 85-229983, OF OFFICIAL RECORDS OF SAID COUNTY.

APN: 4032-004-913

PARCEL 2:

THE NORTH HALF OF LOT 11 IN BLOCK 10 OF TRACT NO. 2464, IN THE CITY OF INGLEWOOD, IN THE COUNTY OF LOS ANGELES, STATE OF CALIFORNIA, AS PE MAP RECORDED IN BOOK 27, PAGE 3 OF MAPS, IN THE OFFICE OF THE COUNTY RECORDER OF SAID COUNTY.

EXCEPTING THEREFROM THE EASTERLY 33 FEET OF THE NORTHERLY 152.04 FEET OF SAID LAND BY DEED RECORDED SEPTEMBER 4, 1985, AS INSTRUMENT NO. 85-1021209, OFFICIAL RECORDS

ALSO EXCEPT THEREFROM ALL OIL GAS, HYDROCARBON SUBSTANCES AND MINERALS OF EVERY KIND AS RESERVED IN DEED RECORDED FEBRUARY 28, 1985, AS INSTRUMENT NO. 85-229983, OFFICIAL RECORDS OF SAID COUNTY.

APN: 4032-004-914

EXCEPTIONS

AT THE DATE HEREOF, ITEMS TO BE CONSIDERED AND EXCEPTIONS TO COVERAGE IN ADDITION TO THE PRINTED EXCEPTIONS AND EXCLUSIONS IN SAID POLICY FORM WOULD BE AS FOLLOWS:

- A. Property taxes, which are a lien not yet due and payable, including any assessments collected with taxes to be levied for the fiscal year 2020-2021.
- B. General and special city and/or county taxes, bonds, or assessments which may become due on said land, if and when title to said land is no longer vested in a governmental or quasigovernmental agency. Tax Parcel for said land is currently shown as 4032-004-913 & 914.
- C. The lien of supplemental or escaped assessments of property taxes, if any, made pursuant to the provisions of Chapter 3.5 (commencing with Section 75) or Part 2, Chapter 3, Articles 3 and 4, respectively, of the Revenue and Taxation Code of the State of California as a result of the transfer of title to the vestee named in Schedule A or as a result of changes in ownership or new construction occurring prior to Date of Policy.

- 1. Easement(s) for the purpose(s) shown below and rights incidental thereto, as granted in a document:

Granted to: County of Los Angeles
Purpose: highway purposes
Recording No: 23169, page 394 of Official Records
Affects: the North 17 feet of Lot 10

- 2. Easement(s) for the purpose(s) shown below and rights incidental thereto, as granted in a document:

Granted to: County of Los Angeles
Purpose: public road and highway purposes
Recording Date: April 4, 1946
Recording No: Book 23022, page 100 of Official Records
Affects: the Northerly 17 feet of said land

- 3. Easement(s) for the purpose(s) shown below and rights incidental thereto, as granted in a document:

Granted to: Pacific Bell
Purpose: public utilities, ingress, egress
Recording Date: July 3, 1986
Recording No: 86-839769 of Official Records
Affects: the Easterly 50.00 feet of Lot 10 within the Southerly three (3.00) feet of said property

- 4. Matters contained in that certain document

Entitled: Avigation Easement
Recording Date: September 9, 1991
Recording No: 91-01411378 of Official Records

Reference is hereby made to said document for full particulars.

- 5. The Land described herein is included within a project area of the Redevelopment Agency shown below, and that proceedings for the redevelopment of said project have been instituted under the Redevelopment Law (such redevelopment to proceed only after the adoption of the Redevelopment Plan) as disclosed by a document.

Redevelopment Agency: Merged Inglewood Redevelopment Project Area
Recording Date: August 1, 2007
Recording No: 2007-01823536 of Official Records

**EXCEPTIONS
(Continued)**

6. Please be advised that our search did not disclose any open Deeds of Trust of record. If you should have knowledge of any outstanding obligation, please contact the Title Department immediately for further review prior to closing.
7. Any easements not disclosed by the public records as to matters affecting title to real property, whether or not said easements are visible and apparent.
8. Matters which may be disclosed by an inspection and/or by a correct ALTA/NSPS Land Title Survey of said Land that is satisfactory to the Company, and/or by inquiry of the parties in possession thereof.
9. Any rights of the parties in possession of a portion of, or all of, said Land, which rights are not disclosed by the public records.

The Company will require, for review, a full and complete copy of any unrecorded agreement, contract, license and/or lease, together with all supplements, assignments and amendments thereto, before issuing any policy of title insurance without excepting this item from coverage.

The Company reserves the right to except additional items and/or make additional requirements after reviewing said documents.

PLEASE REFER TO THE "INFORMATIONAL NOTES" AND "REQUIREMENTS" SECTIONS WHICH FOLLOW FOR INFORMATION NECESSARY TO COMPLETE THIS TRANSACTION.

END OF EXCEPTIONS

REQUIREMENTS SECTION

1. Unrecorded matters which may be disclosed by an Owner's Affidavit or Declaration. A form of the Owner's Affidavit/Declaration is attached to this Preliminary Report/Commitment. This Affidavit/Declaration is to be completed by the record owner of the land and submitted for review prior to the closing of this transaction. Your prompt attention to this requirement will help avoid delays in the closing of this transaction. Thank you.

The Company reserves the right to add additional items or make further requirements after review of the requested Affidavit/Declaration.

END OF REQUIREMENTS

INFORMATIONAL NOTES SECTION

=clause=

1. None of the items shown in this report will cause the Company to decline to attach CLTA Endorsement Form 100 to an Extended Coverage Loan Policy, when issued.
2. Note: The policy of title insurance will include an arbitration provision. The Company or the insured may demand arbitration. Arbitrable matters may include, but are not limited to, any controversy or claim between the Company and the insured arising out of or relating to this policy, any service of the Company in connection with its issuance or the breach of a policy provision or other obligation. Please ask your escrow or title officer for a sample copy of the policy to be issued if you wish to review the arbitration provisions and any other provisions pertaining to your Title Insurance coverage.
3. Notice: Please be aware that due to the conflict between federal and state laws concerning the cultivation, distribution, manufacture or sale of marijuana, the Company is not able to close or insure any transaction involving Land that is associated with these activities.
4. Note: There are NO conveyances affecting said Land recorded within 24 months of the date of this report.

END OF INFORMATIONAL NOTES

Chris Scurti (MA)/gp

FIDELITY NATIONAL FINANCIAL, INC.

PRIVACY NOTICE

Effective January 1, 2020

Fidelity National Financial, Inc. and its majority-owned subsidiary companies (collectively, “FNF,” “our,” or “we”) respect and are committed to protecting your privacy. This Privacy Notice explains how we collect, use, and protect personal information, when and to whom we disclose such information, and the choices you have about the use and disclosure of that information.

A limited number of FNF subsidiaries have their own privacy notices. If a subsidiary has its own privacy notice, the privacy notice will be available on the subsidiary’s website and this Privacy Notice does not apply.

Collection of Personal Information

FNF may collect the following categories of Personal Information:

- contact information (e.g., name, address, phone number, email address);
- demographic information (e.g., date of birth, gender, marital status);
- identity information (e.g. Social Security Number, driver’s license, passport, or other government ID number);
- financial account information (e.g. loan or bank account information); and
- other personal information necessary to provide products or services to you.

We may collect Personal Information about you from:

- information we receive from you or your agent;
- information about your transactions with FNF, our affiliates, or others; and
- information we receive from consumer reporting agencies and/or governmental entities, either directly from these entities or through others.

Collection of Browsing Information

FNF automatically collects the following types of Browsing Information when you access an FNF website, online service, or application (each an “FNF Website”) from your Internet browser, computer, and/or device:

- Internet Protocol (IP) address and operating system;
- browser version, language, and type;
- domain name system requests; and
- browsing history on the FNF Website, such as date and time of your visit to the FNF Website and visits to the pages within the FNF Website.

Like most websites, our servers automatically log each visitor to the FNF Website and may collect the Browsing Information described above. We use Browsing Information for system administration, troubleshooting, fraud investigation, and to improve our websites. Browsing Information generally does not reveal anything personal about you, though if you have created a user account for an FNF Website and are logged into that account, the FNF Website may be able to link certain browsing activity to your user account.

Other Online Specifics

Cookies. When you visit an FNF Website, a “cookie” may be sent to your computer. A cookie is a small piece of data that is sent to your Internet browser from a web server and stored on your computer’s hard drive. Information gathered using cookies helps us improve your user experience. For example, a cookie can help the website load properly or can customize the display page based on your browser type and user preferences. You can choose whether or not to accept cookies by changing your Internet browser settings. Be aware that doing so may impair or limit some functionality of the FNF Website.

Web Beacons. We use web beacons to determine when and how many times a page has been viewed. This information is used to improve our websites.

Do Not Track. Currently our FNF Websites do not respond to “Do Not Track” features enabled through your browser.

Links to Other Sites. FNF Websites may contain links to unaffiliated third-party websites. FNF is not responsible for the privacy practices or content of those websites. We recommend that you read the privacy policy of every website you visit.

Use of Personal Information

FNF uses Personal Information for three main purposes:

- To provide products and services to you or in connection with a transaction involving you.
- To improve our products and services.
- To communicate with you about our, our affiliates’, and others’ products and services, jointly or independently.

When Information Is Disclosed

We may disclose your Personal Information and Browsing Information in the following circumstances:

- to enable us to detect or prevent criminal activity, fraud, material misrepresentation, or nondisclosure;
- to nonaffiliated service providers who provide or perform services or functions on our behalf and who agree to use the information only to provide such services or functions;

- to nonaffiliated third party service providers with whom we perform joint marketing, pursuant to an agreement with them to jointly market financial products or services to you;
- to law enforcement or authorities in connection with an investigation, or in response to a subpoena or court order; or
- in the good-faith belief that such disclosure is necessary to comply with legal process or applicable laws, or to protect the rights, property, or safety of FNF, its customers, or the public.

The law does not require your prior authorization and does not allow you to restrict the disclosures described above. Additionally, we may disclose your information to third parties for whom you have given us authorization or consent to make such disclosure. We do not otherwise share your Personal Information or Browsing Information with nonaffiliated third parties, except as required or permitted by law. We do share Personal Information among affiliates (other companies owned by FNF) to directly market to you. Please see "Choices with Your Information" to learn how to restrict that sharing.

We reserve the right to transfer your Personal Information, Browsing Information, and any other information, in connection with the sale or other disposition of all or part of the FNF business and/or assets, or in the event of bankruptcy, reorganization, insolvency, receivership, or an assignment for the benefit of creditors. By submitting Personal Information and/or Browsing Information to FNF, you expressly agree and consent to the use and/or transfer of the foregoing information in connection with any of the above described proceedings.

Security of Your Information

We maintain physical, electronic, and procedural safeguards to protect your Personal Information.

Choices With Your Information

If you do not want FNF to share your information among our affiliates to directly market to you, you may send an "opt out" request by email, phone, or physical mail as directed at the end of this Privacy Notice. We do not share your Personal Information with nonaffiliates for their use to direct market to you.

Whether you submit Personal Information or Browsing Information to FNF is entirely up to you. If you decide not to submit Personal Information or Browsing Information, FNF may not be able to provide certain services or products to you.

For California Residents: We will not share your Personal Information or Browsing Information with nonaffiliated third parties, except as permitted by California law. For additional information about your California privacy rights, please visit the "California Privacy" link on our website (<https://fnf.com/pages/californiaprivacy.aspx>) or call (888) 413-1748.

For Nevada Residents: You may be placed on our internal Do Not Call List by calling (888) 934-3354 or by contacting us via the information set forth at the end of this Privacy Notice. Nevada law requires that we also provide you with the following contact information: Bureau of Consumer Protection, Office of the Nevada Attorney General, 555 E. Washington St., Suite 3900, Las Vegas, NV 89101; Phone number: (702) 486-3132; email: BCPINFO@ag.state.nv.us.

For Oregon Residents: We will not share your Personal Information or Browsing Information with nonaffiliated third parties for marketing purposes, except after you have been informed by us of such sharing and had an opportunity to indicate that you do not want a disclosure made for marketing purposes.

For Vermont Residents: We will not disclose information about your creditworthiness to our affiliates and will not disclose your personal information, financial information, credit report, or health information to nonaffiliated third parties to market to you, other than as permitted by Vermont law, unless you authorize us to make those disclosures.

Information From Children

The FNF Websites are not intended or designed to attract persons under the age of eighteen (18). We do not collect Personal Information from any person that we know to be under the age of thirteen (13) without permission from a parent or guardian.

International Users

FNF's headquarters is located within the United States. If you reside outside the United States and choose to provide Personal Information or Browsing Information to us, please note that we may transfer that information outside of your country of residence. By providing FNF with your Personal Information and/or Browsing Information, you consent to our collection, transfer, and use of such information in accordance with this Privacy Notice.

FNF Website Services for Mortgage Loans

Certain FNF companies provide services to mortgage loan servicers, including hosting websites that collect customer information on behalf of mortgage loan servicers (the "Service Websites"). The Service Websites may contain links to both this Privacy Notice and the mortgage loan servicer or lender's privacy notice. The sections of this Privacy Notice titled When Information is Disclosed, Choices with Your Information, and Accessing and Correcting Information do not apply to the Service Websites. The mortgage loan servicer or lender's privacy notice governs use, disclosure, and access to your Personal Information. FNF does not share Personal Information collected through the Service Websites, except as required or authorized by contract with the mortgage loan servicer or lender, or as required by law or in the good-faith belief that such disclosure is necessary: to comply with a legal process or applicable law, to enforce this Privacy Notice, or to protect the rights, property, or safety of FNF or the public.

Your Consent To This Privacy Notice; Notice Changes; Use of Comments or Feedback

By submitting Personal Information and/or Browsing Information to FNF, you consent to the collection and use of the information in accordance with this Privacy Notice. We may change this Privacy Notice at any time. The Privacy Notice's effective date will show the

last date changes were made. If you provide information to us following any change of the Privacy Notice, that signifies your assent to and acceptance of the changes to the Privacy Notice. We may use comments or feedback that you submit to us in any manner without notice or compensation to you.

Accessing and Correcting Information; Contact Us

If you have questions, would like to correct your Personal Information, or want to opt-out of information sharing for affiliate marketing, send your requests to privacy@fnf.com, by phone to (888) 934-3354, or by mail to:

Fidelity National Financial, Inc.
601 Riverside Avenue
Jacksonville, Florida 32204
Attn: Chief Privacy Officer

Notice of Available Discounts

Pursuant to Section 2355.3 in Title 10 of the California Code of Regulations Fidelity National Financial, Inc. and its subsidiaries ("FNF") must deliver a notice of each discount available under our current rate filing along with the delivery of escrow instructions, a preliminary report or commitment. Please be aware that the provision of this notice does not constitute a waiver of the consumer's right to be charged the field rate. As such, your transaction may not qualify for the below discounts.

You are encouraged to discuss the applicability of one or more of the below discounts with a Company representative. These discounts are generally described below; consult the rate manual for a full description of the terms, conditions and requirements for each discount. These discounts only apply to transaction involving services rendered by the FNF Family of Companies. This notice only applies to transactions involving property improved with a one-to-four family residential dwelling.

FNF Underwritten Title Company

FNTC - Fidelity National Title Company
FNTCCA –Fidelity National Title Company of California

FNF Underwriter

FNTIC - Fidelity National Title Insurance Company

Available Discounts

CREDIT FOR PRELIMINARY REPORTS AND/OR COMMITMENTS ON SUBSEQUENT POLICIES (FNTIC)

Where no major change in the title has occurred since the issuance of the original report or commitment, the order may be reopened within 12 or 36 months and all or a portion of the charge previously paid for the report or commitment may be credited on a subsequent policy charge.

DISASTER LOANS (FNTIC)

The charge for a lender's Policy (Standard or Extended coverage) covering the financing or refinancing by an owner of record, within 24 months of the date of a declaration of a disaster area by the government of the United States or the State of California on any land located in said area, which was partially or totally destroyed in the disaster, will be 50% of the appropriate title insurance rate.

CHURCHES OR CHARITABLE NON-PROFIT ORGANIZATIONS (FNTIC)

On properties used as a church or for charitable purposes within the scope of the normal activities of such entities, provided said charge is normally the church's obligation the charge for an owner's policy shall be 50% to 70% of the appropriate title insurance rate, depending on the type of coverage selected. The charge for a lender's policy shall be 40% to 50% of the appropriate title insurance rate, depending on the type of coverage selected.

ATTACHMENT ONE
CALIFORNIA LAND TITLE ASSOCIATION
STANDARD COVERAGE POLICY – 1990
EXCLUSIONS FROM COVERAGE

The following matters are expressly excluded from the coverage of this policy and the Company will not pay loss or damage, costs, attorneys' fees or expenses which arise by reason of:

1. (a) Any law, ordinance or governmental regulation (including but not limited to building or zoning laws, ordinances, or regulations) restricting, regulating, prohibiting or relating (i) the occupancy, use, or enjoyment of the land; (ii) the character, dimensions or location of any improvement now or hereafter erected on the land; (iii) a separation in ownership or a change in the dimensions or area of the land or any parcel of which the land is or was a part; or (iv) environmental protection, or the effect of any violation of these laws, ordinances or governmental regulations, except to the extent that a notice of the enforcement thereof or a notice of a defect, lien, or encumbrance resulting from a violation or alleged violation affecting the land has been recorded in the public records at Date of Policy.
- (b) Any governmental police power not excluded by (a) above, except to the extent that a notice of the exercise thereof or notice of a defect, lien or encumbrance resulting from a violation or alleged violation affecting the land has been recorded in the public records at Date of Policy.
2. Rights of eminent domain unless notice of the exercise thereof has been recorded in the public records at Date of Policy, but not excluding from coverage any taking which has occurred prior to Date of Policy which would be binding on the rights of a purchaser for value without knowledge.
3. Defects, liens, encumbrances, adverse claims or other matters:
 - (a) whether or not recorded in the public records at Date of Policy, but created, suffered, assumed or agreed to by the insured claimant;
 - (b) not known to the Company, not recorded in the public records at Date of Policy, but known to the insured claimant and not disclosed in writing to the Company by the insured claimant prior to the date the insured claimant became an insured under this policy;
 - (c) resulting in no loss or damage to the insured claimant;
 - (d) attaching or created subsequent to Date of Policy; or
 - (e) resulting in loss or damage which would not have been sustained if the insured claimant had paid value for the insured mortgage or for the estate or interest insured by this policy.
4. Unenforceability of the lien of the insured mortgage because of the inability or failure of the insured at Date of Policy, or the inability or failure of any subsequent owner of the indebtedness, to comply with the applicable doing business laws of the state in which the land is situated.
5. Invalidity or unenforceability of the lien of the insured mortgage, or claim thereof, which arises out of the transaction evidenced by the insured mortgage and is based upon usury or any consumer credit protection or truth in lending law.
6. Any claim, which arises out of the transaction vesting in the insured the estate of interest insured by this policy or the transaction creating the interest of the insured lender, by reason of the operation of federal bankruptcy, state insolvency or similar creditors' rights laws.

EXCEPTIONS FROM COVERAGE - SCHEDULE B, PART I

This policy does not insure against loss or damage (and the Company will not pay costs, attorneys' fees or expenses) which arise by reason of:

1. Taxes or assessments which are not shown as existing liens by the records of any taxing authority that levies taxes or assessments on real property or by the public records.
Proceedings by a public agency which may result in taxes or assessments, or notices of such proceedings, whether or not shown by the records of such agency or by the public records.
2. Any facts, rights, interests, or claims which are not shown by the public records but which could be ascertained by an inspection of the land or which may be asserted by persons in possession thereof.
3. Easements, liens or encumbrances, or claims thereof, not shown by the public records.
4. Discrepancies, conflicts in boundary lines, shortage in area, encroachments, or any other facts which a correct survey would disclose, and which are not shown by the public records.
5. (a) Unpatented mining claims; (b) reservations or exceptions in patents or in Acts authorizing the issuance thereof; (c) water rights, claims or title to water, whether or not the matters excepted under (a), (b) or (c) are shown by the public records.
6. Any lien or right to a lien for services, labor or material not shown by the public records.

CLTA HOMEOWNER'S POLICY OF TITLE INSURANCE (12-02-13)
ALTA HOMEOWNER'S POLICY OF TITLE INSURANCE

EXCLUSIONS

In addition to the Exceptions in Schedule B, You are not insured against loss, costs, attorneys' fees, and expenses resulting from:

1. Governmental police power, and the existence or violation of those portions of any law or government regulation concerning:
 - a. building;
 - b. zoning;
 - c. land use;

- d. improvements on the Land;
- e. land division; and
- f. environmental protection.

This Exclusion does not limit the coverage described in Covered Risk 8.a., 14, 15, 16, 18, 19, 20, 23 or 27.

- 2. The failure of Your existing structures, or any part of them, to be constructed in accordance with applicable building codes. This Exclusion does not limit the coverage described in Covered Risk 14 or 15.
- 3. The right to take the Land by condemning it. This Exclusion does not limit the coverage described in Covered Risk 17.
- 4. Risks:
 - a. that are created, allowed, or agreed to by You, whether or not they are recorded in the Public Records;
 - b. that are Known to You at the Policy Date, but not to Us, unless they are recorded in the Public Records at the Policy Date;
 - c. that result in no loss to You; or
 - d. that first occur after the Policy Date - this does not limit the coverage described in Covered Risk 7, 8.e., 25, 26, 27 or 28.
- 5. Failure to pay value for Your Title.
- 6. Lack of a right:
 - a. to any land outside the area specifically described and referred to in paragraph 3 of Schedule A; and
 - b. in streets, alleys, or waterways that touch the Land.

This Exclusion does not limit the coverage described in Covered Risk 11 or 21.
- 7. The transfer of the Title to You is invalid as a preferential transfer or as a fraudulent transfer or conveyance under federal bankruptcy, state insolvency, or similar creditors' rights laws.
- 8. Contamination, explosion, fire, flooding, vibration, fracturing, earthquake, or subsidence.
- 9. Negligence by a person or an Entity exercising a right to extract or develop minerals, water, or any other substances.

LIMITATIONS ON COVERED RISKS

Your insurance for the following Covered Risks is limited on the Owner's Coverage Statement as follows:

- For Covered Risk 16, 18, 19, and 21 Your Deductible Amount and Our Maximum Dollar Limit of Liability shown in Schedule A.

The deductible amounts and maximum dollar limits shown on Schedule A are as follows:

	Your Deductible Amount	Our Maximum Dollar Limit of Liability
Covered Risk 16:	1.00% % of Policy Amount Shown in Schedule A or \$2,500.00 (whichever is less)	\$ 10,000.00
Covered Risk 18:	1.00% % of Policy Amount Shown in Schedule A or \$5,000.00 (whichever is less)	\$ 25,000.00
Covered Risk 19:	1.00% of Policy Amount Shown in Schedule A or \$5,000.00 (whichever is less)	\$ 25,000.00
Covered Risk 21:	1.00% of Policy Amount Shown in Schedule A or \$2,500.00 (whichever is less)	\$ 5,000.00

2006 ALTA LOAN POLICY (06-17-06)

EXCLUSIONS FROM COVERAGE

The following matters are expressly excluded from the coverage of this policy, and the Company will not pay loss or damage, costs, attorneys' fees, or expenses that arise by reason of:

- 1. (a) Any law, ordinance, permit, or governmental regulation (including those relating to building and zoning) restricting, regulating, prohibiting, or relating to
 - (i) the occupancy, use, or enjoyment of the Land;
 - (ii) the character, dimensions, or location of any improvement erected on the Land;
 - (iii) the subdivision of land; or
 - (iv) environmental protection;
 or the effect of any violation of these laws, ordinances, or governmental regulations. This Exclusion 1(a) does not modify or limit the coverage provided under Covered Risk 5.
- (b) Any governmental police power. This Exclusion 1(b) does not modify or limit the coverage provided under Covered Risk 6.
- 2. Rights of eminent domain. This Exclusion does not modify or limit the coverage provided under Covered Risk 7 or 8.
- 3. Defects, liens, encumbrances, adverse claims, or other matters
 - (a) created, suffered, assumed, or agreed to by the Insured Claimant;

- (b) not Known to the Company, not recorded in the Public Records at Date of Policy, but Known to the Insured Claimant and not disclosed in writing to the Company by the Insured Claimant prior to the date the Insured Claimant became an Insured under this policy;
 - (c) resulting in no loss or damage to the Insured Claimant;
 - (d) attaching or created subsequent to Date of Policy (however, this does not modify or limit the coverage provided under Covered Risk 11, 13 or 14); or
 - (e) resulting in loss or damage that would not have been sustained if the Insured Claimant had paid value for the Insured Mortgage.
4. Unenforceability of the lien of the Insured Mortgage because of the inability or failure of an Insured to comply with applicable doing-business laws of the state where the Land is situated.
 5. Invalidity or unenforceability in whole or in part of the lien of the Insured Mortgage that arises out of the transaction evidenced by the Insured Mortgage and is based upon usury or any consumer credit protection or truth-in-lending law.
 6. Any claim, by reason of the operation of federal bankruptcy, state insolvency, or similar creditors' rights laws, that the transaction creating the lien of the Insured Mortgage, is
 - (a) a fraudulent conveyance or fraudulent transfer, or
 - (b) a preferential transfer for any reason not stated in Covered Risk 13(b) of this policy.
 7. Any lien on the Title for real estate taxes or assessments imposed by governmental authority and created or attaching between Date of Policy and the date of recording of the Insured Mortgage in the Public Records. This Exclusion does not modify or limit the coverage provided under Covered Risk 11(b).

The above policy form may be issued to afford either Standard Coverage or Extended Coverage. In addition to the above Exclusions from Coverage, the Exceptions from Coverage in a Standard Coverage policy will also include the following Exceptions from Coverage:

EXCEPTIONS FROM COVERAGE

(Except as provided in Schedule B - Part II, (t or T)his policy does not insure against loss or damage, and the Company will not pay costs, attorneys' fees or expenses, that arise by reason of:

(PART I

(The above policy form may be issued to afford either Standard Coverage or Extended Coverage. In addition to the above Exclusions from Coverage, the Exceptions from Coverage in a Standard Coverage policy will also include the following Exceptions from Coverage:

1. (a) Taxes or assessments that are not shown as existing liens by the records of any taxing authority that levies taxes or assessments on real property or by the Public Records; (b) proceedings by a public agency that may result in taxes or assessments, or notices of such proceedings, whether or not shown by the records of such agency or by the Public Records.
2. Any facts, rights, interests, or claims that are not shown by the Public Records but that could be ascertained by an inspection of the Land or that may be asserted by persons in possession of the Land.
3. Easements, liens or encumbrances, or claims thereof, not shown by the Public Records.
4. Any encroachment, encumbrance, violation, variation, or adverse circumstance affecting the Title that would be disclosed by an accurate and complete land survey of the Land and not shown by the Public Records.
5. (a) Unpatented mining claims; (b) reservations or exceptions in patents or in Acts authorizing the issuance thereof; (c) water rights, claims or title to water, whether or not the matters excepted under (a), (b), or (c) are shown by the Public Records.
6. Any lien or right to a lien for services, labor or material not shown by the Public Records.

PART II

In addition to the matters set forth in Part I of this Schedule, the Title is subject to the following matters, and the Company insures against loss or damage sustained in the event that they are not subordinate to the lien of the Insured Mortgage:)

2006 ALTA OWNER'S POLICY (06-17-06)

EXCLUSIONS FROM COVERAGE

The following matters are expressly excluded from the coverage of this policy, and the Company will not pay loss or damage, costs, attorneys' fees, or expenses that arise by reason of:

1. (a) Any law, ordinance, permit, or governmental regulation (including those relating to building and zoning) restricting, regulating, prohibiting, or relating to
 - (i) the occupancy, use, or enjoyment of the Land;
 - (ii) the character, dimensions, or location of any improvement erected on the Land;
 - (iii) the subdivision of land; or
 - (iv) environmental protection;
 or the effect of any violation of these laws, ordinances, or governmental regulations. This Exclusion 1(a) does not modify or limit the coverage provided under Covered Risk 5.
- (b) Any governmental police power. This Exclusion 1(b) does not modify or limit the coverage provided under Covered Risk 6.
2. Rights of eminent domain. This Exclusion does not modify or limit the coverage provided under Covered Risk 7 or 8.
3. Defects, liens, encumbrances, adverse claims, or other matters
 - (a) created, suffered, assumed, or agreed to by the Insured Claimant;
 - (b) not Known to the Company, not recorded in the Public Records at Date of Policy, but Known to the Insured Claimant and not disclosed in writing to the Company by the Insured Claimant prior to the date the Insured Claimant became an Insured under this policy;
 - (c) resulting in no loss or damage to the Insured Claimant;
 - (d) attaching or created subsequent to Date of Policy (however, this does not modify or limit the coverage provided under Covered Risk 9 and 10); or

- (e) resulting in loss or damage that would not have been sustained if the Insured Claimant had paid value for the Title.
- 4. Any claim, by reason of the operation of federal bankruptcy, state insolvency, or similar creditors' rights laws, that the transaction vesting the Title as shown in Schedule A, is
 - (a) a fraudulent conveyance or fraudulent transfer; or
 - (b) a preferential transfer for any reason not stated in Covered Risk 9 of this policy.
- 5. Any lien on the Title for real estate taxes or assessments imposed by governmental authority and created or attaching between Date of Policy and the date of recording of the deed or other instrument of transfer in the Public Records that vests Title as shown in Schedule A.

The above policy form may be issued to afford either Standard Coverage or Extended Coverage. In addition to the above Exclusions from Coverage, the Exceptions from Coverage in a Standard Coverage policy will also include the following Exceptions from Coverage:

EXCEPTIONS FROM COVERAGE

This policy does not insure against loss or damage, and the Company will not pay costs, attorneys' fees or expenses, that arise by reason of: (The above policy form may be issued to afford either Standard Coverage or Extended Coverage. In addition to the above Exclusions from Coverage, the Exceptions from Coverage in a Standard Coverage policy will also include the following Exceptions from Coverage:

- 1. (a) Taxes or assessments that are not shown as existing liens by the records of any taxing authority that levies taxes or assessments on real property or by the Public Records; (b) proceedings by a public agency that may result in taxes or assessments, or notices of such proceedings, whether or not shown by the records of such agency or by the Public Records.
- 2. Any facts, rights, interests, or claims that are not shown in the Public Records but that could be ascertained by an inspection of the Land or that may be asserted by persons in possession of the Land.
- 3. Easements, liens or encumbrances, or claims thereof, not shown by the Public Records.
- 4. Any encroachment, encumbrance, violation, variation, or adverse circumstance affecting the Title that would be disclosed by an accurate and complete land survey of the Land and that are not shown by the Public Records.
- 5. (a) Unpatented mining claims; (b) reservations or exceptions in patents or in Acts authorizing the issuance thereof; (c) water rights, claims or title to water, whether or not the matters excepted under (a), (b), or (c) are shown by the Public Records.
- 6. Any lien or right to a lien for services, labor or material not shown by the Public Records.
- 7. (Variable exceptions such as taxes, easements, CC&R's, etc. shown here.)

ALTA EXPANDED COVERAGE RESIDENTIAL LOAN POLICY (04-02-15)

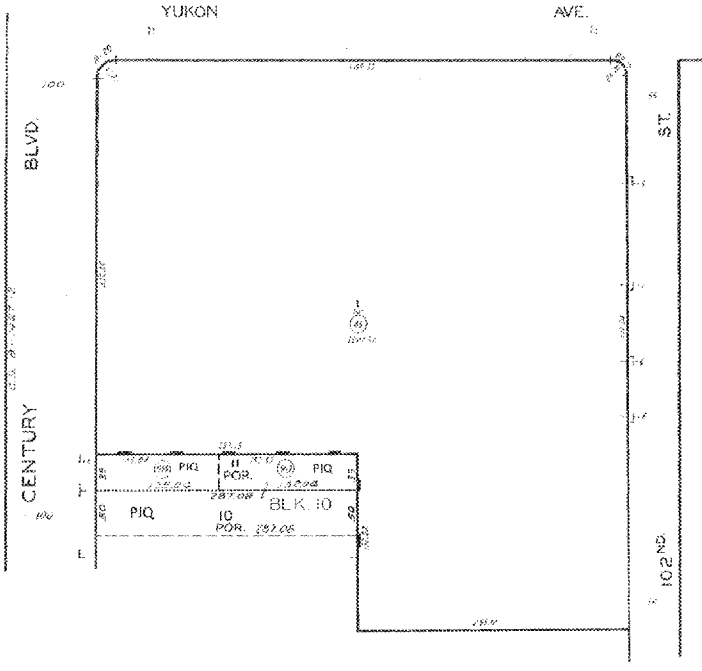
EXCLUSIONS FROM COVERAGE

The following matters are expressly excluded from the coverage of this policy and the Company will not pay loss or damage, costs, attorneys' fees or expenses which arise by reason of:

- 1. (a) Any law, ordinance, permit, or governmental regulation (including those relating to building and zoning) restricting, regulating, prohibiting, or relating to
 - (i) the occupancy, use, or enjoyment of the Land;
 - (ii) the character, dimensions, or location of any improvement erected on the Land;
 - (iii) the subdivision of land; or
 - (iv) environmental protection;
 or the effect of any violation of these laws, ordinances, or governmental regulations. This Exclusion 1(a) does not modify or limit the coverage provided under Covered Risk 5, 6, 13(c), 13(d), 14 or 16.
- (b) Any governmental police power. This Exclusion 1(b) does not modify or limit the coverage provided under Covered Risk 5, 6, 13(c), 13(d), 14 or 16.
- 2. Rights of eminent domain. This Exclusion does not modify or limit the coverage provided under Covered Risk 7 or 8.
- 3. Defects, liens, encumbrances, adverse claims, or other matters
 - (a) created, suffered, assumed, or agreed to by the Insured Claimant;
 - (b) not Known to the Company, not recorded in the Public Records at Date of Policy, but Known to the Insured Claimant and not disclosed in writing to the Company by the Insured Claimant prior to the date the Insured Claimant became an Insured under this policy;
 - (c) resulting in no loss or damage to the Insured Claimant;
 - (d) attaching or created subsequent to Date of Policy (however, this does not modify or limit the coverage provided under Covered Risk 11, 16, 17, 18, 19, 20, 21, 22, 23, 24, 27 or 28); or
 - (e) resulting in loss or damage that would not have been sustained if the Insured Claimant had paid value for the Insured Mortgage.
- 4. Unenforceability of the lien of the Insured Mortgage because of the inability or failure of an Insured to comply with applicable doing-business laws of the state where the Land is situated.
- 5. Invalidity or unenforceability in whole or in part of the lien of the Insured Mortgage that arises out of the transaction evidenced by the Insured Mortgage and is based upon usury, or any consumer credit protection or truth-in-lending law. This Exclusion does not modify or limit the coverage provided in Covered Risk 26.
- 6. Any claim of invalidity, unenforceability or lack of priority of the lien of the Insured Mortgage as to Advances or modifications made after the Insured has Knowledge that the vestee shown in Schedule A is no longer the owner of the estate or interest covered by this policy. This Exclusion does not modify or limit the coverage provided in Covered Risk 11.
- 7. Any lien on the Title for real estate taxes or assessments imposed by governmental authority and created or attaching subsequent to Date of Policy. This Exclusion does not modify or limit the coverage provided in Covered Risk 11(b) or 25.

8. The failure of the residential structure, or any portion of it, to have been constructed before, on or after Date of Policy in accordance with applicable building codes. This Exclusion does not modify or limit the coverage provided in Covered Risk 5 or 6.
9. Any claim, by reason of the operation of federal bankruptcy, state insolvency, or similar creditors' rights laws, that the transaction creating the lien of the Insured Mortgage, is
 - (a) a fraudulent conveyance or fraudulent transfer, or
 - (b) a preferential transfer for any reason not stated in Covered Risk 27(b) of this policy.
10. Contamination, explosion, fire, flooding, vibration, fracturing, earthquake, or subsidence.
11. Negligence by a person or an Entity exercising a right to extract or develop minerals, water, or any other substances.

Order: 2009-0218
Doc: 4002-4 MAP ASSESSOR
1989



TRACT NO. 2464
M. S. 27 - 3
PARCEL MAP
P. M. 204 - 69 - 70

3-19-06
TAD21718.00
TAD21718.00
TAD21718.00
TAD21718.00
TAD21718.00
TAD21718.00
TAD21718.00
TAD21718.00
TAD21718.00
TAD21718.00
TAD21718.00
TAD21718.00

CODE
4585

FOR POLY ACCTG SEC 1532-4

This map was prepared under contract to the City of Anchorage, Alaska. It is intended for use as a reference only and does not constitute a warranty of any kind. The City of Anchorage is not responsible for any errors or omissions on this map. The user assumes all liability for any use of this map.

All rights reserved. No part of this map may be reproduced without the written permission of the City of Anchorage, Alaska.

0-001-111-100-00000-0000

OWNER'S DECLARATION

The undersigned hereby declares as follows:

1. (Fill in the applicable paragraph and strike the other)
 - a. Declarant ("Owner") is the owner or lessee, as the case may be, of certain premises located at _____, further described as follows: See Preliminary Report/Commitment No. 25010218-997-MAT-CS7 for full legal description (the "Land").
 - b. Declarant is the _____ of _____ ("Owner"), which is the owner or lessee, as the case may be, of certain premises located at _____, further described as follows: See Preliminary Report/Commitment No. 25010218-997-MAT-CS7 for full legal description (the "Land").
2. (Fill in the applicable paragraph and strike the other)
 - a. During the period of six months immediately preceding the date of this declaration no work has been done, no surveys or architectural or engineering plans have been prepared, and no materials have been furnished in connection with the erection, equipment, repair, protection or removal of any building or other structure on the Land or in connection with the improvement of the Land in any manner whatsoever.
 - b. During the period of six months immediately preceding the date of this declaration certain work has been done and materials furnished in connection with _____ upon the Land in the approximate total sum of \$_____, but no work whatever remains to be done and no materials remain to be furnished to complete the construction in full compliance with the plans and specifications, nor are there any unpaid bills incurred for labor and materials used in making such improvements or repairs upon the Land, or for the services of architects, surveyors or engineers, except as follows: _____. Owner, by the undersigned Declarant, agrees to and does hereby indemnify and hold harmless Fidelity National Title Company against any and all claims arising therefrom.
3. Owner has not previously conveyed the Land; is not a debtor in bankruptcy (and if a partnership, the general partner thereof is not a debtor in bankruptcy); and has not received notice of any pending court action affecting the title to the Land.
4. Except as shown in the above-referenced Preliminary Report/Commitment, there are no unpaid or unsatisfied mortgages, deeds of trust, Uniform Commercial Code financing statements, regular assessments, special assessments, periodic assessments or any assessment from any source, claims of lien, special assessments, or taxes that constitute a lien against the Land or that affect the Land but have not been recorded in the public records. There are no violations of the covenants, conditions and restrictions as shown in the above-referenced Preliminary Report/Commitment.
5. The Land is currently in use as _____; _____ occupy/occupies the Land; and the following are all of the leases or other occupancy rights affecting the Land:

6. There are no other persons or entities that assert an ownership interest in the Land, nor are there unrecorded easements, claims of easement, or boundary disputes that affect the Land.
7. There are no outstanding options to purchase or rights of first refusal affecting the Land.

This declaration is made with the intention that Fidelity National Title Company (the "Company") and its policy issuing agents will rely upon it in issuing their title insurance policies and endorsements. Owner, by the undersigned Declarant, agrees to indemnify the Company against loss or damage (including attorneys fees, expenses, and costs) incurred by the Company as a result of any untrue statement made herein.

I declare under penalty of perjury that the foregoing is true and correct and that this declaration was executed on ____ at _____.

Signature: _____

OWNER'S DECLARATION

The undersigned hereby declares as follows:

- 1. (Fill in the applicable paragraph and strike the other)
 - a. Declarant ("Owner") is the owner or lessee, as the case may be, of certain premises located at _____, further described as follows: See Preliminary Report/Commitment No. 25010218-997-MAT-CS7 for full legal description (the "Land").
 - b. Declarant is the _____ of _____ ("Owner"), which is the owner or lessee, as the case may be, of certain premises located at _____, further described as follows: See Preliminary Report/Commitment No. 25010218-997-MAT-CS7 for full legal description (the "Land").
- 2. (Fill in the applicable paragraph and strike the other)
 - a. During the period of six months immediately preceding the date of this declaration no work has been done, no surveys or architectural or engineering plans have been prepared, and no materials have been furnished in connection with the erection, equipment, repair, protection or removal of any building or other structure on the Land or in connection with the improvement of the Land in any manner whatsoever.
 - b. During the period of six months immediately preceding the date of this declaration certain work has been done and materials furnished in connection with _____ upon the Land in the approximate total sum of \$_____, but no work whatever remains to be done and no materials remain to be furnished to complete the construction in full compliance with the plans and specifications, nor are there any unpaid bills incurred for labor and materials used in making such improvements or repairs upon the Land, or for the services of architects, surveyors or engineers, except as follows: _____. Owner, by the undersigned Declarant, agrees to and does hereby indemnify and hold harmless Fidelity National Title Company against any and all claims arising therefrom.
- 3. Owner has not previously conveyed the Land; is not a debtor in bankruptcy (and if a partnership, the general partner thereof is not a debtor in bankruptcy); and has not received notice of any pending court action affecting the title to the Land.
- 4. Except as shown in the above-referenced Preliminary Report/Commitment, there are no unpaid or unsatisfied mortgages, deeds of trust, Uniform Commercial Code financing statements, regular assessments, special assessments, periodic assessments or any assessment from any source, claims of lien, special assessments, or taxes that constitute a lien against the Land or that affect the Land but have not been recorded in the public records. There are no violations of the covenants, conditions and restrictions as shown in the above-referenced Preliminary Report/Commitment.
- 5. The Land is currently in use as _____; _____ occupy/occupies the Land; and the following are all of the leases or other occupancy rights affecting the Land:

- 6. There are no other persons or entities that assert an ownership interest in the Land, nor are there unrecorded easements, claims of easement, or boundary disputes that affect the Land.
- 7. There are no outstanding options to purchase or rights of first refusal affecting the Land.

This declaration is made with the intention that Fidelity National Title Company (the "Company") and its policy issuing agents will rely upon it in issuing their title insurance policies and endorsements. Owner, by the undersigned Declarant, agrees to indemnify the Company against loss or damage (including attorneys fees, expenses, and costs) incurred by the Company as a result of any untrue statement made herein.

I declare under penalty of perjury that the foregoing is true and correct and that this declaration was executed on ____ at _____.

Signature: _____



Fidelity National Title Company

4400 MacArthur Blvd., Suite 200, Newport Beach, CA 92660
Phone: (949) 622-5000 • Fax:

00You 7

Issuing Policies of Fidelity National Title Insurance Company

Title Officer: Chris Scurti (MA)
Escrow Officer: Major Accounts OAC

Order No.: 997-25010207-J-CS5

TO:

The City of Inglewood
1 Manchester Blvd.
Inglewood, CA 90301

ATTN: **Project IBEC**
YOUR REFERENCE: **ProEagle Inglewood**

PROPERTY ADDRESS: Project Eagle / City Of Inglewood, Inglewood, CA

AMENDED PRELIMINARY REPORT

*In response to the application for a policy of title insurance referenced herein, **Fidelity National Title Company** hereby reports that it is prepared to issue, or cause to be issued, as of the date hereof, a policy or policies of title insurance describing the land and the estate or interest therein hereinafter set forth, insuring against loss which may be sustained by reason of any defect, lien or encumbrance not shown or referred to as an exception herein or not excluded from coverage pursuant to the printed Schedules, Conditions and Stipulations or Conditions of said policy forms.*

The printed Exceptions and Exclusions from the coverage and Limitations on Covered Risks of said policy or policies are set forth in Attachment One. The policy to be issued may contain an arbitration clause. When the Amount of Insurance is less than that set forth in the arbitration clause, all arbitrable matters shall be arbitrated at the option of either the Company or the Insured as the exclusive remedy of the parties. Limitations on Covered Risks applicable to the CLTA and ALTA Homeowner's Policies of Title Insurance which establish a Deductible Amount and a Maximum Dollar Limit of Liability for certain coverages are also set forth in Attachment One. Copies of the policy forms should be read. They are available from the office which issued this report.

This report (and any supplements or amendments hereto) is issued solely for the purpose of facilitating the issuance of a policy of title insurance and no liability is assumed hereby. If it is desired that liability be assumed prior to the issuance of a policy of title insurance, a Binder or Commitment should be requested.

The policy(s) of title insurance to be issued hereunder will be policy(s) of Fidelity National Title Insurance Company, a Florida Corporation.

Please read the exceptions shown or referred to herein and the exceptions and exclusions set forth in Attachment One of this report carefully. The exceptions and exclusions are meant to provide you with notice of matters which are not covered under the terms of the title insurance policy and should be carefully considered.

It is important to note that this preliminary report is not a written representation as to the condition of title and may not list all liens, defects and encumbrances affecting title to the land.

Countersigned by:

Authorized Signature



Fidelity National Title Company

4400 MacArthur Blvd., Suite 200, Newport Beach, CA 92660
Phone: (949) 622-5000 • Fax:

AMENDED PRELIMINARY REPORT

EFFECTIVE DATE: March 3, 2020 at 7:30 a.m., Amended: April 3, 2020, Amendment No. J

ORDER NO.: 997-25010207-J-CS5

The form of policy or policies of title insurance contemplated by this report is:

CLTA Standard Coverage Policy (04-08-14)

1. THE ESTATE OR INTEREST IN THE LAND HEREINAFTER DESCRIBED OR REFERRED TO COVERED BY THIS REPORT IS:

A Fee as to Parcel(s) 1, 2, 3, 4, 5, 6, 7, 8, 9, 10, 11, 12, 13, 14, 15, 16, 17, 18, 19, 20, 21, 22, 23, 24, 25, 26A, 27, 28, 29, 30A, 31A, 32, 33, 34, 35, 36, 37, 38, 39, 40, 41, 42, 43, 44, 45, 46, 47, 48, 49, 50, 51, 52, 53, 54, 55, 56, 57, 58, 59, 60, 61 and 62

Easement(s) more fully described below as to Parcel(s) 26B, 30B and 31B

2. TITLE TO SAID ESTATE OR INTEREST AT THE DATE HEREOF IS VESTED IN:

CITY OF INGLEWOOD, a municipal corporation, as to Parcels 1 through 53,

CITY OF INGLEWOOD, AS SUCCESSOR AGENCY FOR THE FORMER INGLEWOOD REDEVELOPMENT AGENCY, as to Parcels 54A through 61, and

THE INGLEWOOD REDEVELOPMENT AGENCY, a public body, corporate and politic, as to Parcel 62

3. THE LAND REFERRED TO IN THIS REPORT IS DESCRIBED AS FOLLOWS:

See Exhibit A attached hereto and made a part hereof.

EXHIBIT A
LEGAL DESCRIPTION

THE LAND REFERRED TO HEREIN BELOW IS SITUATED IN THE CITY OF INGLEWOOD, IN THE COUNTY OF LOS ANGELES, STATE OF CALIFORNIA, AND IS DESCRIBED AS FOLLOWS:

PARCEL 1:

THE WEST ONE HALF OF LOT 563 OF TRACT NO. 211, IN THE CITY OF INGLEWOOD, COUNTY OF LOS ANGELES, STATE OF CALIFORNIA, AS PER MAP RECORDED IN BOOK 15, PAGES 50 AND 51 OF MAPS, IN THE OFFICE OF THE COUNTY RECORDER OF SAID COUNTY.

EXCEPT THEREFROM THE NORTHERLY 139.53 FEET THEREOF.

APN: 4034-004-911

PARCEL 2:

THE NORTH 139.53 FEET OF THE WEST HALF OF LOT 563 OF TRACT NO. 211, IN THE CITY OF INGLEWOOD, COUNTY OF LOS ANGELES, STATE OF CALIFORNIA, AS PER MAP RECORDED IN BOOK 15, PAGES 50 AND 51 OF MAPS, IN THE OFFICE OF THE COUNTY RECORDER OF SAID COUNTY.

APN: 4034-004-909

PARCEL 3:

THE WESTERLY 42.25 FEET OF LOT 562 OF TRACT NO. 211, IN THE CITY OF INGLEWOOD, COUNTY OF LOS ANGELES, STATE OF CALIFORNIA, AS PER MAP RECORDED IN BOOK 15, PAGES 50 AND 51 OF MAPS, IN THE OFFICE OF THE COUNTY RECORDER OF SAID COUNTY.

EXCEPT THEREFROM THE NORTHERLY 139 FEET THEREOF.

APN: 4034-004-902

PARCEL 4:

THAT PORTION OF LOT 564 OF TRACT NO. 211, IN THE CITY OF INGLEWOOD, COUNTY OF LOS ANGELES, STATE OF CALIFORNIA, AS PER MAP RECORDED IN BOOK 15, PAGES 50 AND 51 OF MAPS, IN THE OFFICE OF THE COUNTY RECORDER OF SAID COUNTY, DESCRIBED AS FOLLOWS:

BEGINNING AT THE NORTHWESTERLY CORNER OF SAID LOT 564; THENCE SOUTHERLY ALONG THE WESTERLY LINE OF SAID LOT, 141.03 FEET TO A POINT IN SAID WESTERLY LINE THAT IS DISTANT NORTHERLY THEREON 163.04 FEET FROM THE SOUTHWESTERLY CORNER OF SAID LOT; THENCE EAST PARALLEL WITH THE SOUTHERLY LINE OF SAID LOT, 31.56 FEET; THENCE NORTHERLY PARALLEL WITH SAID WESTERLY LINE OF SAID LOT 141.03 FEET TO A POINT IN THE NORTHERLY LINE OF SAID LOT; THENCE WESTERLY ALONG SAID NORTHERLY LINE 31.56 FEET TO THE POINT OF BEGINNING.

APN: 4034-004-907

PARCEL 5:

LOT 564 OF TRACT NO. 211, IN THE CITY OF INGLEWOOD, COUNTY OF LOS ANGELES, STATE OF CALIFORNIA, AS PER MAP RECORDED IN BOOK 15, PAGES 50 AND 51 OF MAPS, IN THE OFFICE OF THE COUNTY RECORDER OF SAID COUNTY, DESCRIBED AS FOLLOWS:

EXHIBIT A
(Continued)

BEGINNING AT THE SOUTHWESTERLY CORNER OF SAID LOT 564; THENCE NORTHERLY ALONG THE WESTERLY LINE OF SAID LOT, 163.04 FEET; THENCE EASTERLY PARALLEL WITH THE SOUTHERLY LINE OF SAID 31.56 FEET; THENCE SOUTHERLY PARALLEL WITH THE WESTERLY LINE OF SAID LOT, 163.04 FEET TO A POINT IN THE SOUTHERLY LINE OF SAID LOT; THENCE WESTERLY ALONG SAID SOUTHERLY LINE, 31.56 FEET TO THE POINT OF BEGINNING.

APN: 4034-004-900

PARCEL 6:

ALL THAT PORTION OF LOT 564 OF TRACT NO. 211, IN THE CITY OF INGLEWOOD, COUNTY OF LOS ANGELES, STATE OF CALIFORNIA, AS PER MAP RECORDED IN BOOK 15, PAGES 50 AND 51 OF MAPS, IN THE OFFICE OF THE COUNTY RECORDER OF SAID COUNTY, DESCRIBED AS FOLLOWS:

BEGINNING AT THE NORTHEAST CORNER OF LOT 564, RUNNING THENCE IN A SOUTHERLY DIRECTION A DISTANCE OF 139.535 FEET ALONG THE EASTERLY LINE OF SAID LOT 564; THENCE WESTERLY A DISTANCE OF 31.5625 FEET PARALLEL WITH THE SOUTHERLY LINE OF SAID LOT 564; THENCE NORTHERLY A DISTANCE OF 139.535 FEET PARALLEL WITH THE EASTERLY LINE OF SAID LOT 564; THENCE EASTERLY ALONG THE NORTHERLY LINE OF SAID LOT 564 A DISTANCE OF 31.5625 FEET TO THE POINT OF BEGINNING.

APN: 4034-004-910

PARCEL 7:

THAT PORTION OF LOT 564 OF TRACT NO. 211, IN THE CITY OF INGLEWOOD, COUNTY OF LOS ANGELES, STATE OF CALIFORNIA, AS PER MAP RECORDED IN BOOK 15, PAGES 50 AND 51 OF MAPS, IN THE OFFICE OF THE COUNTY RECORDER OF SAID COUNTY, DESCRIBED AS FOLLOWS:

BEGINNING AT A POINT IN THE SOUTHERLY BOUNDARY OF SAID LOT 564 OF TRACT NO. 211, SAID POINT BEING 31.56 ¼ FEET WESTERLY FROM THE SOUTHEAST CORNER OF SAID LOT 564; RUNNING THENCE IN A NORTHERLY DIRECTION, A DISTANCE OF 164.535 FEET PARALLEL WITH THE EASTERLY LINE OF SAID LOT 564; THENCE WESTERLY A DISTANCE OF 31.56 ¼ FEET; THENCE SOUTHERLY ALONG THE WESTERLY LINE OF THE EAST HALF OF SAID LOT 564, A DISTANCE OF 164.535 FEET TO A POINT IN THE SOUTHERN BOUNDARY OF LOT 564; THENCE EASTERLY ALONG THE SOUTHERLY BOUNDARY OF LOT 564, A DISTANCE OF 31.56 ¼ FEET TO THE POINT OF BEGINNING.

APN: 4034-004-903

PARCEL 8:

LOT 562, TRACT NO. 211, IN THE CITY OF INGLEWOOD, COUNTY OF LOS ANGELES, STATE OF CALIFORNIA, AS PER MAP RECORDED IN BOOK 15, PAGES 50 AND 51 OF MAPS, IN THE OFFICE OF THE COUNTY RECORDER OF SAID COUNTY.

EXCEPT THEREFROM THE NORTHERLY 139 FEET OF SAID LOT.

ALSO EXCEPT THEREFROM THE WESTERLY 42.25 FEET OF SAID LOT.

ALSO EXCEPT THEREFROM THE EASTERLY 42 FEET OF SAID LOT.

APN: 4034-004-904

EXHIBIT A
(Continued)

PARCEL 9:

ALL THAT PORTION OF LOT 564 OF TRACT NO. 211, IN THE CITY OF INGLEWOOD, COUNTY OF LOS ANGELES, STATE OF CALIFORNIA, AS PER MAP RECORDED IN BOOK 15, PAGES 50 AND 51 OF MAPS, IN THE OFFICE OF THE COUNTY RECORDER OF SAID COUNTY, DESCRIBED AS FOLLOWS:

BEGINNING AT THE SOUTHEAST CORNER OF SAID LOT 564, RUNNING THENCE IN A NORTHERLY DIRECTION A DISTANCE OF 164.535 FEET ALONG THE EASTERLY LINE OF SAID LOT 564; THENCE WEST A DISTANCE OF 31.564 FEET PARALLEL WITH THE NORTHERLY LINE OF SAID LOT 564; THENCE SOUTHERLY A DISTANCE OF 164.535 FEET TO A POINT IN THE SOUTH BOUNDARY OF SAID LOT 564; THENCE EASTERLY ALONG THE SOUTHERLY BOUNDARY OF LOT 564, A DISTANCE OF 31.564 FEET TO THE POINT OF BEGINNING.

APN: 4034-004-901

PARCEL 10A:

THE EAST 31.56 FEET OF THE NORTH 139.57 FEET OF THE SOUTH 164.57 FEET OF LOT 563 OF TRACT NO. 211, IN THE CITY OF INGLEWOOD, COUNTY OF LOS ANGELES, STATE OF CALIFORNIA, AS PER MAP RECORDED IN BOOK 15, PAGES 50 AND 51 OF MAPS, IN THE OFFICE OF THE COUNTY RECORDER OF SAID COUNTY.

PARCEL 10B:

THE WEST 31.56 FEET OF THE EAST 63.12 FEET OF LOT 563 OF TRACT NO. 211, IN THE CITY OF INGLEWOOD, COUNTY OF LOS ANGELES, STATE OF CALIFORNIA, AS PER MAP RECORDED IN BOOK 15, PAGES 50 AND 51 OF MAPS, IN THE OFFICE OF THE COUNTY RECORDER OF SAID COUNTY.

EXCEPT THEREFROM THE NORTHERLY 139.5 FEET THEREOF.

PARCEL 10C:

THE EAST 63.125 FEET OF THE NORTH 139.5 FEET OF LOT 563 OF TRACT NO. 211, IN THE CITY OF INGLEWOOD, COUNTY OF LOS ANGELES, STATE OF CALIFORNIA, AS PER MAP RECORDED IN BOOK 15, PAGES 50 AND 51 OF MAPS, IN THE OFFICE OF THE COUNTY RECORDER OF SAID COUNTY.

EXCEPT THEREFROM THE NORTHERLY 17 FEET THEREOF.

APN: 4034-004-913

PARCEL 11:

THAT PORTION OF LOT 564 OF TRACT NO. 211, IN THE CITY OF INGLEWOOD, COUNTY OF LOS ANGELES, STATE OF CALIFORNIA, AS PER MAP RECORDED IN BOOK 15, PAGES 50 AND 51 OF MAPS, IN THE OFFICE OF THE COUNTY RECORDER OF SAID COUNTY, DESCRIBED AS FOLLOWS:

COMMENCING AT A POINT IN THE NORTHERLY BOUNDARY OF SAID LOT, DISTANT 31.56 ¼ FEET WESTERLY FROM THE NORTHEAST CORNER OF SAID LOT; THENCE SOUTHERLY PARALLEL WITH THE EASTERLY LINE OF SAID LOT, 139.535 FEET TO THE NORTH LINE OF LAND DESCRIBED IN DEED RECORDED IN BOOK 5284, PAGE 134 OF OFFICIAL RECORDS, IN THE OFFICE OF THE COUNTY RECORDER OF SAID COUNTY; THENCE WEST 31.56 ¼ FEET TO THE EAST LINE OF THE WEST HALF OF SAID LOT; THENCE NORTHERLY ALONG SAID EAST LINE 139.535 FEET TO THE NORTHERLY LINE OF SAID LOT; THENCE EASTERLY ALONG SAID NORTHERLY LINE 31.56 ¼ FEET TO THE POINT OF BEGINNING.

EXHIBIT A
(Continued)

APN: 4034-004-905

PARCEL 12:

THAT PORTION OF LOT 564 OF TRACT NO. 211, IN THE CITY OF INGLEWOOD, COUNTY OF LOS ANGELES, STATE OF CALIFORNIA, AS PER MAP RECORDED IN BOOK 15, PAGES 50 AND 51 OF MAPS, IN THE OFFICE OF THE COUNTY RECORDER OF SAID COUNTY, DESCRIBED AS FOLLOWS:

BEGINNING AT A POINT IN THE SOUTHERLY LINE OF SAID LOT 564, DISTANT EASTERLY THEREON 31.56 FEET FROM THE SOUTHWESTERLY CORNER OF SAID LOT; THENCE NORTHERLY PARALLEL WITH THE WESTERLY LINE OF SAID LOT, 163.04 FEET; THENCE EASTERLY PARALLEL WITH THE SOUTHERLY LINE OF SAID LOT, 31.61 FEET, MORE OR LESS, TO A POINT IN THE EASTERLY LINE OF THE WESTERLY HALF OF SAID LOT 564; THENCE SOUTHERLY ALONG SAID EASTERLY LINE AND PARALLEL WITH THE WESTERLY LINE OF SAID LOT, 163.04 FEET TO THE SOUTHERLY LINE OF SAID LOT; THENCE WESTERLY ALONG SAID SOUTHERLY LINE, 31.61 FEET, MORE OR LESS, TO THE POINT OF BEGINNING.

APN: 4034-004-906

PARCEL 13:

THE WESTERLY 84 FEET OF THE NORTHERLY 139 FEET OF LOT 562 OF TRACT NO. 211, IN THE CITY OF INGLEWOOD, COUNTY OF LOS ANGELES, STATE OF CALIFORNIA, AS PER MAP RECORDED IN BOOK 15, PAGES 50 AND 51 OF MAPS, IN THE OFFICE OF THE COUNTY RECORDER OF SAID COUNTY.

APN: 4034-004-912

PARCEL 14:

THAT PORTION OF LOT 564 OF TRACT NO. 211, IN THE CITY OF INGLEWOOD, COUNTY OF LOS ANGELES, STATE OF CALIFORNIA, AS PER MAP RECORDED IN BOOK 15, PAGES 50 AND 51 OF MAPS, IN THE OFFICE OF THE COUNTY RECORDER OF SAID COUNTY, DESCRIBED AS FOLLOWS:

BEGINNING AT A POINT IN THE NORTHERLY LINE OF SAID LOT 564 THAT IS DISTANT EASTERLY THEREON, 31.56 FEET FROM THE NORTHWESTERLY CORNER OF SAID LOT; THENCE SOUTHERLY PARALLEL WITH THE WESTERLY LINE OF SAID LOT, 141.03 FEET TO A POINT IN A LINE DRAWN PARALLEL WITH AND DISTANT NORTHERLY AT RIGHT ANGLES, 163.04 FEET FROM THE SOUTHERLY LINE OF SAID LOT; THENCE EASTERLY ALONG SAID PARALLEL LINE SO DRAWN, 31.61 FEET, MORE OR LESS, TO A POINT IN THE EASTERLY LINE OF THE WEST ONE-HALF OF SAID LOT 564; THENCE NORTHERLY ALONG SAID EASTERLY LINE AND PARALLEL WITH THE WESTERLY LINE OF SAID LOT, 141.03 FEET TO A POINT IN THE NORTHERLY LINE OF SAID LOT; THENCE WESTERLY ALONG SAID NORTHERLY LINE, 31.61 FEET, MORE OR LESS, TO THE POINT OF BEGINNING.

APN: 4034-004-908

PARCEL 15:

THE NORTHERLY 33 1/3 FEET OF THE SOUTHERLY 116.67 FEET OF LOT 1 OF LOCKHAVEN TRACT, IN THE CITY OF INGLEWOOD, COUNTY OF LOS ANGELES, STATE OF CALIFORNIA, AS PER MAP RECORDED IN BOOK 17, PAGE 87 OF MAPS, IN THE OFFICE OF THE COUNTY RECORDER OF SAID COUNTY.

APN: 4032-001-906

PARCEL 16:

EXHIBIT A
(Continued)

THE EAST 96 FEET OF THE SOUTH 158 FEET OF LOT 19, LOCKHAVEN TRACT, IN THE CITY OF INGLEWOOD, COUNTY OF LOS ANGELES, STATE OF CALIFORNIA, AS PER MAP RECORDED IN BOOK 17, PAGE 87 OF MAPS, IN THE OFFICE OF THE COUNTY RECORDER OF SAID COUNTY.

EXCEPT THEREFROM ALL OIL, ASPHALTUM, PETROLEUM, NATURAL GAS AND OTHER HYDROCARBONS AND OTHER VALUABLE MINERAL SUBSTANCES AND PRODUCTS, AND ALL OTHER MINERALS, WHETHER OR NOT OF THE SAME CHARACTER HEREINBEFORE GENERALLY DESCRIBED IN OR UNDER SAID LAND AND LYING AND BEING AT A VERTICAL DEPTH OF 500 FEET OR MORE BELOW THE PRESENT NATURAL SURFACE OF THE GROUND, BUT WITHOUT RIGHT OF ENTRY ON THE SURFACE OR WITHIN A VERTICAL DEPTH OF 500 FEET BELOW THE PRESENT NATURAL SURFACE OF THE GROUND AS RESERVED IN A DEED RECORDED OCTOBER 25, 1973 AS INSTRUMENT NO. 1764 OF OFFICIAL RECORDS.

APN: 4032-001-902

PARCEL 17:

LOT 3 OF LOCKHAVEN TRACT, IN THE CITY OF INGLEWOOD, COUNTY OF LOS ANGELES, STATE OF CALIFORNIA, AS PER MAP RECORDED IN BOOK 17, PAGE 87 OF MAPS, IN THE OFFICE OF THE COUNTY RECORDER OF SAID COUNTY.

APN: 4032-001-913

PARCEL 18:

LOT 4 OF LOCKHAVEN TRACT, IN THE CITY OF INGLEWOOD, COUNTY OF LOS ANGELES, STATE OF CALIFORNIA, AS PER MAP RECORDED IN BOOK 17, PAGE 87 OF MAPS, IN THE OFFICE OF THE COUNTY RECORDER OF SAID COUNTY.

APN: 4032-001-912

PARCEL 19:

THE NORTH 41.5 FEET OF THE SOUTH 186.08 FEET OF LOT 24 OF LOCKHAVEN TRACT, IN THE CITY OF INGLEWOOD, COUNTY OF LOS ANGELES, STATE OF CALIFORNIA, AS PER MAP RECORDED IN BOOK 17, PAGE 87 OF MAPS, IN THE OFFICE OF THE COUNTY RECORDER OF SAID COUNTY.

APN: 4032-001-907

PARCEL 20:

PARCEL A OF PARCEL MAP NO. 4672, IN THE CITY OF INGLEWOOD, COUNTY OF LOS ANGELES, STATE OF CALIFORNIA, AS PER MAP RECORDED IN BOOK 51, PAGE 66 OF PARCEL MAPS, IN THE OFFICE OF THE COUNTY RECORDER OF SAID COUNTY.

APN: 4032-001-909

PARCEL 21:

LOT 21 OF LOCKHAVEN TRACT, IN THE CITY OF INGLEWOOD, COUNTY OF LOS ANGELES, STATE OF CALIFORNIA, AS PER MAP RECORDED IN BOOK 17, PAGE 87 OF MAPS, IN THE OFFICE OF THE COUNTY RECORDER OF SAID COUNTY.

EXHIBIT A
(Continued)

EXCEPT THEREFROM THE SOUTHERLY 600 FEET AS CONDEMNED FOR RIGHT-OF-WAY EASEMENTS AND PUBLIC STREET PURPOSES IN SUPERIOR COURT CASE NO. 506 432, RECORDED OCTOBER 23, 1985 AS INSTRUMENT NO. 85-1252150 OF OFFICIAL RECORDS.

APN: 4032-001-911

PARCEL 22:

THE NORTH 83 FEET OF THE NORTH 118 FEET OF LOT 24 OF LOCKHAVEN TRACT, IN THE CITY OF INGLEWOOD, COUNTY OF LOS ANGELES, STATE OF CALIFORNIA, AS PER MAP RECORDED IN BOOK 17, PAGE 87 OF MAPS, IN THE OFFICE OF THE COUNTY RECORDER OF SAID COUNTY.

APN: 4032-001-910

PARCEL 23:

THE SOUTH 35 FEET OF THE NORTH 118 FEET OF LOT 24 OF LOCKHAVEN TRACT, IN THE CITY OF INGLEWOOD, COUNTY OF LOS ANGELES, STATE OF CALIFORNIA, AS PER MAP RECORDED IN BOOK 17, PAGE 87 OF MAPS, IN THE OFFICE OF THE COUNTY RECORDER OF SAID COUNTY.

APN: 4032-001-908

PARCEL 24:

PARCEL B OF PARCEL MAP NO. 4672, IN THE CITY OF INGLEWOOD, COUNTY OF LOS ANGELES, STATE OF CALIFORNIA, AS PER MAP RECORDED IN BOOK 51, PAGE 66 OF PARCEL MAPS, IN THE OFFICE OF THE COUNTY RECORDER OF SAID COUNTY.

APN: 4032-001-905

PARCEL 25:

THE NORTH 40 FEET OF THE SOUTH 144.58 FEET OF LOT 24 OF LOCKHAVEN TRACT, IN THE CITY OF INGLEWOOD, COUNTY OF LOS ANGELES, STATE OF CALIFORNIA, AS PER MAP RECORDED IN BOOK 17, PAGE 87 OF MAPS, IN THE OFFICE OF THE COUNTY RECORDER OF SAID COUNTY.

APN: 4032-001-904

PARCEL 26A:

LOT 22 AND THE NORTH 125 FEET OF LOT 23 OF LOCKHAVEN TRACT, IN THE CITY OF INGLEWOOD, COUNTY OF LOS ANGELES, STATE OF CALIFORNIA, AS PER MAP RECORDED IN BOOK 17, PAGE 87 OF MAPS, IN THE OFFICE OF THE COUNTY RECORDER OF SAID COUNTY.

PARCEL 26B:

AN EASEMENT FOR DRIVEWAY PURPOSES OVER THE EASTERLY 12 INCHES OF LOT 23 OF LOCKHAVEN TRACT, IN THE CITY OF INGLEWOOD, COUNTY OF LOS ANGELES, STATE OF CALIFORNIA, AS PER MAP RECORDED IN BOOK 17, PAGE 87 OF MAPS, IN THE OFFICE OF THE COUNTY RECORDER OF SAID COUNTY.

EXCEPT THEREFROM THE NORTHERLY 125 FEET THEREOF.

APN: 4032-001-903

EXHIBIT A
(Continued)

PARCEL 27:

LOT 31 OF LOCKHAVEN TRACT, IN THE CITY OF INGLEWOOD, COUNTY OF LOS ANGELES, STATE OF CALIFORNIA, AS PER MAP RECORDED IN BOOK 17, PAGE 87 OF MAPS, IN THE OFFICE OF THE COUNTY RECORDER OF SAID COUNTY.

EXCEPT THEREFROM ALL OIL, GAS, MINERALS, HYDROCARBONS AND OTHER SUBSTANCES LYING IN OR UNDER OR THAT MAY BE PRODUCED FROM A DEPTH OF 500 FEET OR MORE BELOW THE SURFACE OF THE REAL PROPERTY HEREAFTER DESCRIBED, BUT WITHOUT THE RIGHT OF ENTRY UPON THE SURFACE OF SAID REAL PROPERTY FOR THE PURPOSE OF MINING, DRILLING, EXPLORING OR EXTRACTING SUCH OIL, GAS, MINERALS, HYDROCARBONS AND OTHER SUBSTANCES OR OTHER USE OR RIGHTS IN AND TO ANY PORTION OF THE SURFACE THEREOF TO A DEPTH OF 500 FEET BELOW THE SURFACE THEREOF, BUT WITH THE RIGHT TO DRILL INTO, LOCATE WELLS AND PRODUCE OIL, GAS, MINERALS, HYDROCARBONS AND OTHER SUBSTANCES FROM ANY PORTION THEREOF WHICH LIES BELOW 500 FEET FROM THE SURFACE THEREOF, AS CONVEYED TO FIRST PIONEER CO., A CALIFORNIA CORPORATION, IN DEED RECORDED JUNE 23, 1975 AS INSTRUMENT NO. 3074 OF OFFICIAL RECORDS.

APN: 4032-007-905

PARCEL 28:

THE WEST 50 FEET OF LOT 32 OF LOCKHAVEN TRACT, IN THE CITY OF INGLEWOOD, COUNTY OF LOS ANGELES, STATE OF CALIFORNIA, AS PER MAP RECORDED IN BOOK 17, PAGE 87 OF MAPS, IN THE OFFICE OF THE COUNTY RECORDER OF SAID COUNTY.

APN: 4032-007-902

PARCEL 29:

THE EAST 50 FEET OF THE NORTH 150 FEET OF LOT 35 OF THE LOCKHAVEN TRACT, IN THE CITY OF INGLEWOOD, COUNTY OF LOS ANGELES, STATE OF CALIFORNIA, AS PER MAP RECORDED IN BOOK 17, PAGE 87 OF MAPS, IN THE OFFICE OF THE COUNTY RECORDER OF SAID COUNTY.

APN: 4032-007-904

PARCEL 30A:

THE EAST HALF OF LOT 33 OF THE LOCKHAVEN TRACT, IN THE CITY OF INGLEWOOD, COUNTY OF LOS ANGELES, STATE OF CALIFORNIA, AS PER MAP RECORDED IN BOOK 17, PAGE 87 OF MAPS, IN THE OFFICE OF THE COUNTY RECORDER OF SAID COUNTY.

PARCEL 30B:

AN EASEMENT FOR COMMUNITY DRIVEWAY PURPOSES, OVER THAT PORTION OF THE WEST HALF OF LOT 33 OF THE LOCKHAVEN TRACT, IN THE CITY OF INGLEWOOD, COUNTY OF LOS ANGELES, STATE OF CALIFORNIA, AS PER MAP RECORDED IN BOOK 17, PAGE 87 OF MAPS, IN THE OFFICE OF THE COUNTY RECORDER OF SAID COUNTY, DESCRIBED AS FOLLOWS:

BEGINNING AT THE INTERSECTION OF A LINE PARALLEL WITH AND DISTANT WESTERLY 11.50 FEET, MEASURED AT RIGHT ANGLES, FROM THE EASTERLY LINE OF THE WEST HALF OF SAID LOT, WITH THE NORTHERLY LINE OF SAID LOT; THENCE SOUTHERLY ALONG SAID PARALLEL LINE, A DISTANCE OF 280.00 FEET TO A LINE PARALLEL WITH AND DISTANT NORTHERLY 25.00 FEET MEASURED AT RIGHT

EXHIBIT A
(Continued)

ANGLES FROM THE SOUTHERLY LINE OF SAID LOT; THENCE SOUTHERLY ALONG SAID LAST MENTIONED PARALLEL LINE TO A LINE PARALLEL WITH AND SAID EASTERLY LINE OF THE WST HALF OF SAID LOT AND DISTANT EASTERLY 5.80 FEET, MEASURED AT RIGHT ANGLES THEREFROM; THENCE NORTHERLY ALONG SAID LAST MENTIONED PARALLEL LINE 58.20 FEET; THENCE EASTERLY PARALLEL WITH AND SOUTHERLY LINE OF SAID LOT, 4.92 FEET TO A LINE PARALLEL WITH SAID EASTERLY LINE OF THE WEST HALF OF SAID LOT AND DISTANT EASTERLY 11.00 FEET, MEASURED AT RIGHT ANGLES THEREFROM; THENCE NORTHERLY ALONG SAID LAST MENTIONED PARALLEL LINE 179.20 FEET; THENCE WESTERLY PARALLEL WITH SAID SOUTHERLY LINE OF SAID LOT, 4.90 FEET TO A LINE PARALLEL WITH AND DISTANT EASTERLY 6.10 FEET, MEASURED AT RIGHT ANGLES, FROM THE EASTERLY LINE OF THE HALF OF SAID LOT; THENCE NORTHERLY ALONG SAID LAST MENTIONED PARALLEL LINE TO THE NORTH LINE OF SAID LOT; THENCE WESTERLY ALONG SAID LAST MENTIONED NORTHERLY LINE TO THE POINT OF BEGINNING.

APN: 4032-007-903

PARCEL 31A:

THE WEST HALF OF LOT 33 OF THE LOCKHAVEN TRACT, IN THE CITY OF INGLEWOOD, COUNTY OF LOS ANGELES, STATE OF CALIFORNIA, AS PER MAP RECORDED IN BOOK 17, PAGE 87 OF MAPS, IN THE OFFICE OF THE COUNTY RECORDER OF SAID COUNTY.

PARCEL 31B:

AN EASEMENT FOR COMMUNITY DRIVEWAY PURPOSES, OVER THAT PORTION OF THE EAST HALF OF LOT 33 OF THE LOCKHAVEN TRACT, IN THE CITY OF INGLEWOOD, COUNTY OF LOS ANGELES, STATE OF CALIFORNIA, AS PER MAP RECORDED IN BOOK 17, PAGE 87 OF MAPS, IN THE OFFICE OF THE COUNTY RECORDER OF SAID COUNTY, DESCRIBED AS FOLLOWS:

BEGINNING AT THE INTERSECTION OF A LINE PARALLEL WITH AND DISTANT WESTERLY 11.50 FEET, MEASURED AT RIGHT ANGLES, FROM THE EASTERLY LINE OF THE WEST HALF OF SAID LOT, WITH THE NORTHERLY LINE OF SAID LOT; THENCE SOUTHERLY ALONG SAID PARALLEL LINE, A DISTANCE OF 280.00 FEET TO A LINE PARALLEL WITH AND DISTANT NORTHERLY 25.00 FEET MEASURED AT RIGHT ANGLES FROM THE SOUTHERLY LINE OF SAID LOT; THENCE EASTERLY ALONG SAID LAST MENTIONED PARALLEL LINE TO A LINE PARALLEL WITH AND SAID EASTERLY LINE OF THE WST HALF OF SAID LOT AND DISTANT EASTERLY 5.80 FEET, MEASURED AT RIGHT ANGLES THEREFROM; THENCE NORTHERLY ALONG SAID LAST MENTIONED PARALLEL LINE 58.20 FEET; THENCE EASTERLY PARALLEL WITH AND SOUTHERLY LINE OF SAID LOT, 4.92 FEET TO A LINE PARALLEL WITH SAID EASTERLY LINE OF THE WEST HALF OF SAID LOT AND DISTANT EASTERLY 11.00 FEET, MEASURED AT RIGHT ANGLES THEREFROM; THENCE NORTHERLY ALONG SAID LAST MENTIONED PARALLEL LINE 179.20 FEET; THENCE WESTERLY PARALLEL WITH SAID SOUTHERLY LINE OF SAID LOT, 4.90 FEET TO A LINE PARALLEL WITH AND DISTANT EASTERLY 6.10 FEET, MEASURED AT RIGHT ANGLES, FROM THE EASTERLY LINE OF THE HALF OF SAID LOT; THENCE NORTHERLY ALONG SAID LAST MENTIONED PARALLEL LINE TO THE NORTH LINE OF SAID LOT; THENCE WESTERLY ALONG SAID LAST MENTIONED NORTHERLY LINE TO THE POINT OF BEGINNING.

APN: 4032-007-901

PARCEL 32:

LOT 35 OF THE LOCKHAVEN TRACT, IN THE CITY OF INGLEWOOD, COUNTY OF LOS ANGELES, STATE OF CALIFORNIA, AS PER MAP RECORDED IN BOOK 17, PAGE 87 OF MAPS, IN THE OFFICE OF THE COUNTY RECORDER OF SAID COUNTY.

EXHIBIT A
(Continued)

EXCEPT THEREFROM THE EASTERLY 50 FEET OF THE NORTHERLY 150 FEET OF SAID LOT.

ALSO EXCEPT THEREFROM ONE-HALF OF ALL OIL, GAS, MINERALS OR OTHER HYDROCARBON SUBSTANCES LYING IN OR UNDER THE HEREIN DESCRIBED LAND, AS RESERVED IN THE DEED FROM SECURITY FIRST NATIONAL BANK OF LOS ANGELES, RECORDED IN BOOK 16106, PAGE 178 OF OFFICIAL RECORDS.

APN: 4032-007-900

PARCEL 33:

THE NORTH 50 FEET OF THE SOUTH 100 FEET OF LOT 25 OF THE LOCKHAVEN TRACT, IN THE CITY OF INGLEWOOD, COUNTY OF LOS ANGELES, STATE OF CALIFORNIA, AS PER MAP RECORDED IN BOOK 17, PAGE 87 OF MAPS, IN THE OFFICE OF THE COUNTY RECORDER OF SAID COUNTY.

APN: 4032-008-903

PARCEL 34:

INTENTIONALLY DELETED.

PARCEL 35:

THE WEST 50 FEET OF LOT 27 OF THE LOCKHAVEN TRACT, IN THE CITY OF INGLEWOOD, COUNTY OF LOS ANGELES, STATE OF CALIFORNIA, AS PER MAP RECORDED IN BOOK 17, PAGE 87 OF MAPS, IN THE OFFICE OF THE COUNTY RECORDER OF SAID COUNTY.

APN: 4032-008-908

PARCEL 36:

LOT 30 OF THE LOCKHAVEN TRACT, IN THE CITY OF INGLEWOOD, COUNTY OF LOS ANGELES, STATE OF CALIFORNIA, AS PER MAP RECORDED IN BOOK 17, PAGE 87 OF MAPS, IN THE OFFICE OF THE COUNTY RECORDER OF SAID COUNTY.

APN: 4032-008-902

PARCEL 37:

THE EAST 50 FEET OF THE NORTH 120 FEET OF LOT 27 OF THE LOCKHAVEN TRACT, IN THE CITY OF INGLEWOOD, COUNTY OF LOS ANGELES, STATE OF CALIFORNIA, AS PER MAP RECORDED IN BOOK 17, PAGE 87 OF MAPS, IN THE OFFICE OF THE COUNTY RECORDER OF SAID COUNTY.

APN: 4032-008-904

PARCEL 38:

LOT 26 OF THE LOCKHAVEN TRACT, IN THE CITY OF INGLEWOOD, COUNTY OF LOS ANGELES, STATE OF CALIFORNIA, AS PER MAP RECORDED IN BOOK 17, PAGE 87 OF MAPS, IN THE OFFICE OF THE COUNTY RECORDER OF SAID COUNTY.

APN: 4032-008-907

EXHIBIT A
(Continued)

PARCEL 39:

LOT 29 OF THE LOCKHAVEN TRACT, SHEET NO. 1, IN THE CITY OF INGLEWOOD, COUNTY OF LOS ANGELES, STATE OF CALIFORNIA, AS PER MAP RECORDED IN BOOK 17, PAGE 87 OF MAPS, IN THE OFFICE OF THE COUNTY RECORDER OF SAID COUNTY.

EXCEPT ALL OIL, GAS, HYDROCARBONS, MINERALS AND FISSIONABLE SUBSTANCES IN AND UNDER SAID LAND, BUT WITHOUT THE RIGHT TO ENTER UPON THE SURFACE OF SAID LAND OR THE SUBSURFACE THEREOF TO A DEPTH OF 500 FEET BELOW THE SURFACE OF SAID REAL PROPERTY TO EXTRACT SAID SUBSTANCES, AS RESERVED IN DOCUMENT RECORDED MARCH 31, 1976 AS INSTRUMENT NO. 2547 OF OFFICIAL RECORDS.

APN: 4032-008-900

PARCEL 40:

THE EAST 50 FEET OF LOT 28 OF THE LOCKHAVEN TRACT, IN THE CITY OF INGLEWOOD, COUNTY OF LOS ANGELES, STATE OF CALIFORNIA, AS PER MAP RECORDED IN BOOK 17, PAGE 87 OF MAPS, IN THE OFFICE OF THE COUNTY RECORDER OF SAID COUNTY.

APN: 4032-008-905

PARCEL 41:

LOT 28 OF THE LOCKHAVEN TRACT, IN THE CITY OF INGLEWOOD, COUNTY OF LOS ANGELES, STATE OF CALIFORNIA, AS PER MAP RECORDED IN BOOK 17, PAGE 87 OF MAPS, IN THE OFFICE OF THE COUNTY RECORDER OF SAID COUNTY.

EXCEPT THEREFROM THE EASTERLY 50 FEET THEREOF.

ALSO EXCEPT ALL OIL, GAS, MINERALS, HYDROCARBONS AND OTHER SUBSTANCES LYING IN OR UNDER OR THAT MAY BE PRODUCED FROM A DEPTH OF 500 FEET OR MORE BELOW THE SURFACE OF THE REAL PROPERTY HEREAFTER DESCRIBED, BUT WITHOUT THE RIGHT OF ENTRY UPON THE SURFACE OF SAID REAL PROPERTY FOR THE PURPOSE OF MINING, DRILLING, EXPLORING OR EXTRACTING SUCH OIL, GAS, MINERALS, HYDROCARBONS AND OTHER SUBSTANCES OR OTHER USE OR RIGHTS IN AND TO ANY PORTION OF THE SURFACE THEREOF TO A DEPTH OF 500 FEET BELOW THE SURFACE THEREOF, BUT WITH THE RIGHT TO DRILL INTO, LOCATE WELLS AND PRODUCE OIL, GAS, MINERALS, HYDROCARBONS AND OTHER SUBSTANCES FROM ANY PORTION THEREOF WHICH LIES BELOW 500 FEET FROM THE SURFACE THEREOF, AS CONVEYED TO FIRST PIONEER CO., A CALIFORNIA CORPORATION, IN DEED RECORDED AUGUST 01, 1975 AS INSTRUMENT NO. 4617 OF OFFICIAL RECORDS.

APN: 4032-008-901

PARCEL 42:

THE EAST 23.125 FEET OF THE SOUTH 139.07 FEET OF LOT 558, AND THE WEST 21 FEET OF THE SOUTH 139.07 FEET OF LOT 559 OF TRACT NO. 211, IN THE CITY OF INGLEWOOD, COUNTY OF LOS ANGELES, STATE OF CALIFORNIA, AS PER MAP RECORDED IN BOOK 15, PAGES 50 AND 51 OF MAPS, IN THE OFFICE OF THE COUNTY RECORDER OF SAID COUNTY.

APN: 4034-005-906

PARCEL 43:

EXHIBIT A
(Continued)

THE WEST ONE-HALF OF LOT 559 OF TRACT NO. 211, IN THE CITY OF INGLEWOOD, COUNTY OF LOS ANGELES, STATE OF CALIFORNIA, AS PER MAP RECORDED IN BOOK 15, PAGES 50 AND 51 OF MAPS, IN THE OFFICE OF THE COUNTY RECORDER OF SAID COUNTY,

EXCEPT THEREFROM THE NORTHERLY 165 FEET THEREOF.

ALSO EXCEPT THEREFROM THE WESTERLY 21 FEET THEREOF.

APN: 4034-005-908

PARCEL 44:

THE EASTERLY 21 FEET OF THE NORTHERLY 165 FEET OF LOT 558, AND THE WESTERLY 21 FEET OF THE NORTHERLY 165 FEET OF LOT 559 OF TRACT NO. 211, IN THE CITY OF INGLEWOOD, COUNTY OF LOS ANGELES, STATE OF CALIFORNIA, AS PER MAP RECORDED IN BOOK 15, PAGES 50 AND 51 OF MAPS, IN THE OFFICE OF THE COUNTY RECORDER OF SAID COUNTY.

EXCEPT THEREFROM THE NORTHERLY 25 FEET THEREOF.

APN: 4034-005-912

PARCEL 45:

THE NORTH 150 FEET OF THE WEST HALF OF LOT 557 OF TRACT NO. 211, IN THE CITY OF INGLEWOOD, COUNTY OF LOS ANGELES, STATE OF CALIFORNIA, AS PER MAP RECORDED IN BOOK 15, PAGES 50 AND 51 OF MAPS, IN THE OFFICE OF THE COUNTY RECORDER OF SAID COUNTY.

APN: 4034-005-910

PARCEL 46:

THE WEST ONE-HALF OF LOT 557 OF TRACT NO. 211, IN THE CITY OF INGLEWOOD, COUNTY OF LOS ANGELES, STATE OF CALIFORNIA, AS PER MAP RECORDED IN BOOK 15, PAGES 50 AND 51 OF MAPS, IN THE OFFICE OF THE COUNTY RECORDER OF SAID COUNTY.

EXCEPT THEREFROM THE NORTHERLY 150 FEET THEREOF.

APN: 4034-005-902

PARCEL 47:

THE WEST 42.125 FEET OF THE EAST 63.125 FEET OF THE NORTH 165 FEET OF LOT 558 OF TRACT NO. 211, IN THE CITY OF INGLEWOOD, COUNTY OF LOS ANGELES, STATE OF CALIFORNIA, AS PER MAP RECORDED IN BOOK 15, PAGES 50 AND 51 OF MAPS, IN THE OFFICE OF THE COUNTY RECORDER OF SAID COUNTY.

EXCEPT THEREFROM THE NORTHERLY 25 FEET THEREOF.

APN: 4034-005-911

PARCEL 48:

EXHIBIT A
(Continued)

THE EAST ONE-HALF OF LOT 557 OF TRACT NO. 211, IN THE CITY OF INGLEWOOD, COUNTY OF LOS ANGELES, STATE OF CALIFORNIA, AS PER MAP RECORDED IN BOOK 15, PAGES 50 AND 51 OF MAPS, IN THE OFFICE OF THE COUNTY RECORDER OF SAID COUNTY.

EXCEPT THEREFROM THE SOUTHERLY 139.50 FEET THEREOF.

APN: 4034-005-909

PARCEL 49:

THE WEST 40 FEET OF THE EAST 83.125 FEET OF THE SOUTH 139.07 FEET OF LOT 558 OF TRACT NO. 211, IN THE CITY OF INGLEWOOD, COUNTY OF LOS ANGELES, STATE OF CALIFORNIA, AS PER MAP RECORDED IN BOOK 15, PAGES 50 AND 51 OF MAPS, IN THE OFFICE OF THE COUNTY RECORDER OF SAID COUNTY.

APN: 4034-005-907

PARCEL 50:

THE NORTH 165 FEET OF LOT 559 OF TRACT NO. 211, IN THE CITY OF INGLEWOOD, COUNTY OF LOS ANGELES, STATE OF CALIFORNIA, AS PER MAP RECORDED IN BOOK 15, PAGES 50 AND 51 OF MAPS, IN THE OFFICE OF THE COUNTY RECORDER OF SAID COUNTY.

EXCEPT THEREFROM THE EASTERLY ONE-HALF THEREOF AND THE WESTERLY 21 FEET THEREOF.

APN: 4034-005-905

PARCEL 51:

THE WEST ONE-HALF OF LOT 558 OF TRACT NO. 211, IN THE CITY OF INGLEWOOD, COUNTY OF LOS ANGELES, STATE OF CALIFORNIA, AS PER MAP RECORDED IN BOOK 15, PAGES 50 AND 51 OF MAPS, IN THE OFFICE OF THE COUNTY RECORDER OF SAID COUNTY.

EXCEPT THEREFROM THE NORTHERLY 144 FEET THEREOF.

APN: 4034-005-904

PARCEL 52:

THE SOUTH 139.50 FEET OF THE EAST ONE-HALF OF LOT 557 OF TRACT NO. 211, IN THE CITY OF INGLEWOOD, COUNTY OF LOS ANGELES, STATE OF CALIFORNIA, AS PER MAP RECORDED IN BOOK 15, PAGES 50 AND 51 OF MAPS, IN THE OFFICE OF THE COUNTY RECORDER OF SAID COUNTY.

APN: 4034-005-903

PARCEL 53:

THE NORTH 144 FEET OF THE WEST HALF OF LOT 558 OF TRACT NO. 211, IN THE CITY OF INGLEWOOD, COUNTY OF LOS ANGELES, STATE OF CALIFORNIA, AS PER MAP RECORDED IN BOOK 15, PAGES 50 AND 51 OF MAPS, IN THE OFFICE OF THE COUNTY RECORDER OF SAID COUNTY.

APN: 4034-005-901

PARCEL 54A:

EXHIBIT A
(Continued)

THE EAST 63.125 FEET OF THE SOUTH 279.07 FEET OF LOT 559 OF TRACT NO. 211, IN THE CITY OF INGLEWOOD, COUNTY OF LOS ANGELES, STATE OF CALIFORNIA, AS PER MAP RECORDED IN BOOK 15, PAGES 50 AND 51 OF MAPS, IN THE OFFICE OF THE COUNTY RECORDER OF SAID COUNTY.

PARCEL 54B:

LOT 560 OF TRACT NO. 211, IN THE CITY OF INGLEWOOD, COUNTY OF LOS ANGELES, STATE OF CALIFORNIA, AS PER MAP RECORDED IN BOOK 15, PAGES 50 AND 51 OF MAPS, IN THE OFFICE OF THE COUNTY RECORDER OF SAID COUNTY.

APN: 4034-005-900

PARCEL 55:

LOT 15 OF THE LOCKHAVEN TRACT, IN THE CITY OF INGLEWOOD, COUNTY OF LOS ANGELES, STATE OF CALIFORNIA, AS PER MAP RECORDED IN BOOK 17, PAGE 87 OF MAPS, IN THE OFFICE OF THE COUNTY RECORDER OF SAID COUNTY.

APN: 4032-002-917

PARCEL 56:

THE WEST 73 FEET OF LOT 17 OF THE LOCKHAVEN TRACT, IN THE CITY OF INGLEWOOD, COUNTY OF LOS ANGELES, STATE OF CALIFORNIA, AS PER MAP RECORDED IN BOOK 17, PAGE 87 OF MAPS, IN THE OFFICE OF THE COUNTY RECORDER OF SAID COUNTY.

EXCEPT ALL OIL, NAPHTHA, GAS, PETROLEUM, AND OTHER MINERAL AND KINDRED SUBSTANCES, BY WHATEVER NAME OR NAMES CALLED, DEPOSITED IN, LYING UNDER, OR FLOWING THROUGH, OR THAT MAY BE PRODUCED FROM SAID LAND, TOGETHER WITH ALL RIGHTS TO EXPLORE FOR AND REMOVE THE SAME AND THE EXCLUSIVE RIGHT TO MAINTAIN SHAFTS, PIPES AND OTHER MEANS OF CONNECTION TO EXPLORE FOR AND REMOVE LIKE SUBSTANCES IN OTHER AREAS IN AND THROUGH THE SUBSURFACE OF SAID LAND, PLUS THE EXCLUSIVE RIGHT TO REMOVE LIKE SUBSTANCES IN ANY MANNER FROM OTHER AREAS IN AND THROUGH THE SUBSURFACE OF SAID LAND, INCLUDING BUT NOT BY WAY OF LIMITATION, THE SOLE AND EXCLUSIVE RIGHT TO SLANT DRILL WELLS, THE SURFACE OR MARBLEHEAD LOCATIONS OF WHICH ARE ON OTHER LANDS, IN AND THROUGH THE SUBSURFACE OF THE SAID LAND FOR THE PRODUCTION OF ANY OR ALL WATER, OIL, NAPHTHA, GAS, PETROLEUM AND OTHER MINERALS AND KINDRED SUBSTANCES, BY WHATEVER NAME OR NAMES CALLED FROM SAID LAND AND ANY OTHER PROPERTY, WHETHER ONE PRODUCING INTERVAL OF ANY SUCH WELL IS WITHIN OR OUTSIDE OF THE SUBSURFACE OF SAID LAND, AS RESERVED BY A. J. HEATHERINGTON, INC., A CALIFORNIA CORPORATION, IN DEED RECORDED NOVEMBER 12, 1968 AS INSTRUMENT NO. 3048, IN BOOK D-4191, PAGE 694 OF OFFICIAL RECORDS.

APN: 4032-002-915

PARCEL 57:

LOT 18 OF THE LOCKHAVEN TRACT, IN THE CITY OF INGLEWOOD, COUNTY OF LOS ANGELES, STATE OF CALIFORNIA, AS PER MAP RECORDED IN BOOK 17, PAGE 87 OF MAPS, IN THE OFFICE OF THE COUNTY RECORDER OF SAID COUNTY.

EXCEPT ALL OIL, HYDROCARBON SUBSTANCES AND MINERALS OF EVERY KIND AND CHARACTER LYING MORE THAN 500 FEET BELOW THE SURFACE OF SAID LAND, TOGETHER WITH THE RIGHT TO

EXHIBIT A
(Continued)

DRILL INTO, THROUGH, AND TO USE AND OCCUPY ALL PARTS OF SAID LAND LYING MORE THAN 500 FEET BELOW THE SURFACE THEREOF FOR ANY AND ALL PURPOSES INCIDENTAL TO THE EXPLORATION FOR AND PRODUCTION OF OIL, GAS, HYDROCARBON SUBSTANCES, OR MINERALS FROM SAID LANDS BUT WITHOUT, HOWEVER, THE RIGHT TO USE EITHER THE SURFACE OF SAID LAND OR ANY PORTION OF SAID LAND WITHIN 500 FEET OF THE SURFACE FOR ANY PURPOSE OR PURPOSES WHATSOEVER, NOT PREVIOUSLY RESERVED, AS EXCEPTED AND RESERVED IN DOCUMENT RECORDED APRIL 21, 1992 AS INSTRUMENT NO. 92-699236 OF OFFICIAL RECORDS.

APN: 4032-002-916

PARCEL 58:

LOT 16 AND THE EAST 27 FEET OF LOT 17 OF THE LOCKHAVEN TRACT, IN THE CITY OF INGLEWOOD, COUNTY OF LOS ANGELES, STATE OF CALIFORNIA, AS PER MAP RECORDED IN BOOK 17, PAGE 87 OF MAPS, IN THE OFFICE OF THE COUNTY RECORDER OF SAID COUNTY.

EXCEPT ALL OIL, HYDROCARBON SUBSTANCES AND MINERALS OF EVERY KIND AND CHARACTER LYING MORE THAN 500 FEET BELOW THE SURFACE OF SAID LAND, TOGETHER WITH THE RIGHT TO DRILL INTO, THROUGH, AND TO USE AND OCCUPY ALL PARTS OF SAID LAND LYING MORE THAN 500 FEET BELOW THE SURFACE THEREOF FOR ANY AND ALL PURPOSES INCIDENTAL TO THE EXPLORATION FOR AND PRODUCTION OF OIL, GAS, HYDROCARBON SUBSTANCES OR MINERALS FROM SAID OR OTHER LANDS, BUT WITHOUT, HOWEVER, THE RIGHT TO USE EITHER THE SURFACE OF SAID LAND OR ANY PORTION OF SAID LAND WITHIN 500 FEET OF THE SURFACE FOR ANY PURPOSE OR PURPOSES WHATSOEVER, NOT PREVIOUSLY RESERVED, AS EXCEPTED AND RESERVED IN DEED RECORDED MAY 16, 1991 AS INSTRUMENT NO. 91-715443 OF OFFICIAL RECORDS.

APN: 4032-002-914

PARCEL 59:

LOT 28 IN BLOCK 10 OF TRACT NO. 2464, IN THE CITY OF INGLEWOOD, COUNTY OF LOS ANGELES, STATE OF CALIFORNIA, AS PER MAP RECORDED IN BOOK 27, PAGE 3 OF MAPS, IN THE OFFICE OF THE COUNTY RECORDER OF SAID COUNTY.

EXCEPT ALL OIL, GAS, HYDROCARBON SUBSTANCES AND MINERALS OF EVERY KIND AND CHARACTER LYING MORE THAN 500 FEET BELOW THE SURFACE OF THE PROPERTY DESCRIBED HEREIN, TOGETHER WITH THE RIGHT TO DRILL INTO, THROUGH, AND TO USE AND OCCUPY ALL PARTS OF SAID PROPERTY LYING MORE THAN 500 FEET BELOW THE SURFACE THEREOF FOR ANY AND ALL PURPOSES INCIDENTAL TO THE EXPLORATION FOR AND PRODUCTION OF OIL, GAS, HYDROCARBON SUBSTANCES OR MINERALS FROM SAID PROPERTY OR OTHER LANDS, BUT WITHOUT, HOWEVER, THE RIGHT TO USE EITHER THE SURFACE OF SAID PROPERTY OR ANY PORTION OF SAID PROPERTY WITHIN 500 FEET OF THE SURFACE FOR ANY PURPOSE OR PURPOSES WHATSOEVER, BY FINAL CONDEMNATION, CASE NO. BC 002 446, RECORDED SEPTEMBER 27, 1993 AS INSTRUMENT NO. 93-1880751 OF OFFICIAL RECORDS.

APN: 4032-003-915

PARCEL 60A:

LOTS 5, 6 AND 29 IN BLOCK 10 OF TRACT NO. 2464, IN THE CITY OF INGLEWOOD, COUNTY OF LOS ANGELES, STATE OF CALIFORNIA, AS PER MAP RECORDED IN BOOK 27, PAGE 3 OF MAPS, IN THE OFFICE OF THE COUNTY RECORDER OF SAID COUNTY.

PARCEL 60B:

EXHIBIT A
(Continued)

LOTS 7 AND 8 IN BLOCK 10 OF TRACT NO. 2464, IN THE CITY OF INGLEWOOD, COUNTY OF LOS ANGELES, STATE OF CALIFORNIA, AS PER MAP RECORDED IN BOOK 27, PAGE 3 OF MAPS, IN THE OFFICE OF THE COUNTY RECORDER OF SAID COUNTY.

PARCEL 60C:

LOT 9 AND THE WESTERLY 22 FEET OF LOT 10 IN BLOCK 10 OF TRACT NO. 2464, IN THE CITY OF INGLEWOOD, COUNTY OF LOS ANGELES, STATE OF CALIFORNIA, AS PER MAP RECORDED IN BOOK 27, PAGE 3 OF MAPS, IN THE OFFICE OF THE COUNTY RECORDER OF SAID COUNTY.

APN: 4032-003-914

PARCEL 61:

LOT 27 IN BLOCK 10 OF TRACT NO. 2464, IN THE CITY OF INGLEWOOD, COUNTY OF LOS ANGELES, STATE OF CALIFORNIA, AS PER MAP RECORDED IN BOOK 27, PAGE 3 OF MAPS, IN THE OFFICE OF THE COUNTY RECORDER OF SAID COUNTY.

APN: 4032-003-912

PARCEL 62:

THE SOUTH 104.58 FEET OF LOT 24 OF THE LOCKHAVEN TRACT, IN THE CITY OF INGLEWOOD, COUNTY OF LOS ANGELES, STATE OF CALIFORNIA, AS PER MAP RECORDED IN BOOK 17, PAGE 87 OF MAPS, IN THE OFFICE OF THE COUNTY RECORDER OF SAID COUNTY.

EXCEPTING ALL OIL, GAS AND OTHER HYDROCARBON SUBSTANCES IN AND UNDER ALL OF THE REAL PROPERTY, BUT WITHOUT ANY RIGHT TO PENETRATE, USE OR DISTURB THE SURFACE OF SAID PROPERTY OR ANY PORTION OF SAID PROPERTY WITHIN FIVE HUNDRED (500) FEET OF THE SURFACE THEREOF, AS RESERVED BY FREDERICK W. STOOPS AND GERTRUDE M. STOOPS IN DEED RECORDED MARCH 30, 1984 AS INSTRUMENT NO. 84-386190 OF OFFICIAL RECORDS.

APN: 4032-001-900; 4032-001-901

EXCEPTIONS

AT THE DATE HEREOF, ITEMS TO BE CONSIDERED AND EXCEPTIONS TO COVERAGE IN ADDITION TO THE PRINTED EXCEPTIONS AND EXCLUSIONS IN SAID POLICY FORM WOULD BE AS FOLLOWS:

- A. Property taxes, which are a lien not yet due and payable, including any assessments collected with taxes to be levied for the fiscal year 2020-2021.
- B. General and special city ad/or county taxes, bonds, or assessments which may become due on said land, if and when title to said land is no longer vested in a governmental or quasigovernmental agency. Tax parcels for said land are currently shown as APNs 4034-004-900, 4034-004-901, 4034-004-902, 4034-004-903, 4034-004-904, 4034-004-905, 4034-004-906, 4034-004-907, 4034-004-908, 4034-004-909, 4034-004-910, 4034-004-911, 4034-004-912, 4034-004-913, 4032-001-900, 4032-001-901, 4032-001-902, 4032-001-903, 4032-001-904, 4032-001-905, 4032-001-906, 4032-001-907, 4032-001-908, 4032-001-909, 4032-001-910, 4032-001-911, 4032-001-912, 4032-001-913, 4032-007-900, 4032-007-901, 4032-007-902, 4032-007-903, 4032-007-904, 4032-007-905, 4032-008-900, 4032-008-901, 4032-008-902, 4032-008-903, 4032-008-904, 4032-008-905, 4032-008-907, 4032-008-908, 4034-005-900, 4034-005-901, 4034-005-902, 4034-005-903, 4034-005-904, 4034-005-905, 4034-005-906, 4034-005-907, 4034-005-908, 4034-005-909, 4034-005-910, 4034-005-911, 4034-005-912, 4032-002-914, 4032-002-915, 4032-002-916, 4032-002-917, 4032-003-912, 4032-003-914, and 4032-003-915.
- C. Intentionally deleted.
- D. Notice of Power to Sell tax defaulted property for non-payment of delinquent taxes for the fiscal year 1994-1995.

APN No.: 4032-003-033
Default No.: 4032 003 033
Original amount: \$3,044.55
Recording Date: July 24, 2000
Recording No.: 00-1136317 of Official Records

Contact your title officer for current amounts to redeem, prior to the close of escrow.

AFFECTS PARCEL 59.

- E. The lien of supplemental or escaped assessments of property taxes, if any, made pursuant to the provisions of Chapter 3.5 (commencing with Section 75) or Part 2, Chapter 3, Articles 3 and 4, respectively, of the Revenue and Taxation Code of the State of California as a result of the transfer of title to the vestee named in Schedule A or as a result of changes in ownership or new construction occurring prior to Date of Policy.
1. Water rights, claims or title to water, whether or not disclosed by the public records.

THE FOLLOWING MATTERS AFFECT PARCEL 1:

2. Such rights of way as may be necessary for pipes and ditches and incidental purposes, as granted and reserved by deed recorded in Book 2635, Page 172 of Deeds. By deed recorded in Book 3825, Page 57 of Deeds, the Inglewood Domestic Water Company, holder of said right of way, relinquished the same, reserving however, a right of way to construct and maintain a ditch along the North line of said land.
3. Covenants, conditions and restrictions but omitting any covenants or restrictions, if any, including but not limited to those based upon race, color, religion, sex, sexual orientation, familial status, marital status, disability, handicap, national origin, citizenship, immigration status, primary language, ancestry, source of income, gender, gender identity, gender expression, medical condition or genetic information, as set forth in applicable state or federal laws, except to the extent that said covenant or restriction is permitted by applicable law, as set forth in the document

Recording No.: Book 7378, Page 187 of Official Records

**EXCEPTIONS
(Continued)**

4. The Land described herein is included within a project area of the Redevelopment Agency shown below, and that proceedings for the redevelopment of said project have been instituted under the Redevelopment Law (such redevelopment to proceed only after the adoption of the Redevelopment Plan) as disclosed by a document.

Redevelopment Agency: Inglewood Redevelopment Agency
Recording Date: July 21, 1981
Recording No: 81-725714 of Official Records

5. Easement(s) for the purpose(s) shown below and rights incidental thereto, as granted in a document:

Granted to: The County of Los Angeles
Purpose: Public road
Recording No: Book 7326, Page 89 of Official Records
Affects: The Southerly 25 feet of said land

THE FOLLOWING MATTERS AFFECT PARCEL 2:

6. Easement(s) for the purpose(s) shown below and rights incidental thereto as set forth in a document:

Purpose: Pipes
Recording No: Book 2635, Page 172 of Deeds
Affects: A portion of said land as more particularly described in said document

By deeds recorded in Book 3825, Page 56, and in Book 3825, Page 57, both of Deeds, the Inglewood Domestic Water Company, holder of the above easement, relinquished the same, reserving however, an easement to construct and maintain a ditch along the North line of Lot 563.

7. Covenants, conditions and restrictions but omitting any covenants or restrictions, if any, including but not limited to those based upon race, color, religion, sex, sexual orientation, familial status, marital status, disability, handicap, national origin, citizenship, immigration status, primary language, ancestry, source of income, gender, gender identity, gender expression, medical condition or genetic information, as set forth in applicable state or federal laws, except to the extent that said covenant or restriction is permitted by applicable law, as set forth in the document

Recording No: Book 7378, Page 187 of Official Records

Said covenants, conditions and restrictions provide that a violation thereof shall not defeat the lien of any mortgage or deed of trust made in good faith and for value.

and Recording No: Book 16726, Page 159 of Official Records

8. Easement(s) for the purpose(s) shown below and rights incidental thereto as set forth in a document:

Purpose: Public road and highway
Recording No: Book 23759, Page 435 of Official Records
Affects: The Northerly 17 feet of said land

**EXCEPTIONS
(Continued)**

9. An oil and gas lease for the term therein provided with certain covenants, conditions and provisions, together with easements, if any, as set forth therein.

Lessor: Dion O'Donnol and Elizabeth J. O'Donnol
Lessee: Union Oil Company of California, a California corporation
Recording Date: April 20, 1966
Recording No: 3339, in Book M-2193, Page 229 of Official Records

No insurance is made as to the present ownership of the leasehold created by said lease, nor as to other matters affecting the rights or interests of the lessor or lessee in said lease.

10. Intentionally Deleted.

THE FOLLOWING MATTERS AFFECT PARCEL 3:

11. Such rights of way as may be necessary for pipes and ditches and incidental purposes, as granted and reserved by deed recorded in Book 2635, Page 172 of Deeds. By deed recorded in Book 3825, Page 57 of Deeds, the Inglewood Domestic Water Company, holder of said right of way, relinquished the same, reserving, however, a right of way to construct and maintain a ditch along the North line of said land.

12. Easement(s) for the purpose(s) shown below and rights incidental thereto, as granted in a document:

Granted to: The County of Los Angeles
Purpose: Street
Recording No: Book 7326, Page 89 of Official Records
Affects: The Southerly 25 feet of said land

13. Covenants, conditions and restrictions but omitting any covenants or restrictions, if any, including but not limited to those based upon race, color, religion, sex, sexual orientation, familial status, marital status, disability, handicap, national origin, citizenship, immigration status, primary language, ancestry, source of income, gender, gender identity, gender expression, medical condition or genetic information, as set forth in applicable state or federal laws, except to the extent that said covenant or restriction is permitted by applicable law, as set forth in the document

Recording No: Book 2948, Page 16 of Official Records

THE FOLLOWING MATTERS AFFECT PARCEL 4:

14. Easement(s) for the purpose(s) shown below and rights incidental thereto, as granted in a document:

Granted to: Inglewood Domestic Water Company
Purpose: Ditch
Recording No: Book 3825, Page 57 of Deeds
Affects: Along the Northerly line of said Lot

15. Easement(s) for the purpose(s) shown below and rights incidental thereto, as granted in a document:

Granted to: Title Guarantee and Trust Company
Purpose: Pole lines and conduits
Recording No: Book 3959, Page 126 of Official Records
Affects: The Northerly 3 feet of the Southerly 163.04 feet of said land

EXCEPTIONS
(Continued)

16. Covenants, conditions and restrictions but omitting any covenants or restrictions, if any, including, but not limited to those based upon race, color, religion, sex, sexual orientation, familial status, marital status, disability, handicap, national origin, citizenship, immigration status, primary language, ancestry, source of income, gender, gender identity, gender expression, medical condition or genetic information, as set forth in applicable state or federal laws, except to the extent that said covenant or restriction is permitted by applicable laws, as set forth in the document referred to in the numbered item last above shown.

Said covenants, conditions and restrictions provide that a violation thereof shall not defeat the lien of any mortgage or deed of trust made in good faith and for value.

17. Easement(s) for the purpose(s) shown below and rights incidental thereto, as granted in a document:

Granted to: The County of Los Angeles
Purpose: Public road and highway
Recording No: Book 24392, Page 324 of Official Records
Affects: The Northerly 17 feet of said land

THE FOLLOWING MATTERS AFFECT PARCEL 5:

18. Easement(s) for the purpose(s) shown below and rights incidental thereto as set forth in a document:

Purpose: Public utilities
Recording No: Book 3959, Page 126 of Official Records
Affects: The Northerly 3 feet of the Southerly 162.04 feet of said land

19. Easement(s) for the purpose(s) shown below and rights incidental thereto as set forth in a document:

Purpose: Street, and the right to dedicate the same at any time to public use for said purposes
Recording No: Book 7326, Page 89 of Official Records
Affects: The Southerly 25 feet of said land

20. Covenants, conditions and restrictions but omitting any covenants or restrictions, if any, including, but not limited to those based upon race, color, religion, sex, sexual orientation, familial status, marital status, disability, handicap, national origin, citizenship, immigration status, primary language, ancestry, source of income, gender, gender identity, gender expression, medical condition or genetic information, as set forth in applicable state or federal laws, except to the extent that said covenant or restriction is permitted by applicable laws, as set forth in the document referred to in the numbered item last above shown.

21. An oil and gas lease for the term therein provided with certain covenants, conditions and provisions, together with easements, if any, as set forth therein.

Lessor: Lena E. McNally
Lessee: Union Oil company of California, a California corporation
Recording Date: May 11, 1966
Recording No: 2786 of Official Records

No insurance is made as to the present ownership of the leasehold created by said lease, nor as to other matters affecting the rights or interests of the lessor or lessee in said lease.

EXCEPTIONS
(Continued)

22. The Land described herein is included within a project area of the Redevelopment Agency shown below, and that proceedings for the redevelopment of said project have been instituted under the Redevelopment Law (such redevelopment to proceed only after the adoption of the Redevelopment Plan) as disclosed by a document.

Redevelopment Agency: Inglewood Redevelopment Agency
Recording Date: July 21, 1981
Recording No: 81-725714 of Official Records

THE FOLLOWING MATTERS AFFECT PARCEL 6:

23. Easement(s) for the purpose(s) shown below and rights incidental thereto as set forth in a document:

Purpose: Pipes, pipe lines, ditches and other conduits for the conveyance of water for domestic or irrigation purposes
Recording No: Book 2635, Page 172 of Deeds
Affects: A portion of said land as more particularly described in said document

In Book 3825, Page 57 of Deeds appears the record of a Grant Deed dated July 08, 1909, executed by the Inglewood Domestic Water Company, a corporation, wherein said corporation relinquished all the right of way and easements above granted, other than pipes and pipe lines, reserving, however, a right of way to construct and maintain a ditch along the North side of said land.

24. Covenants, conditions and restrictions but omitting any covenants or restrictions, if any, including but not limited to those based upon race, color, religion, sex, sexual orientation, familial status, marital status, disability, handicap, national origin, citizenship, immigration status, primary language, ancestry, source of income, gender, gender identity, gender expression, medical condition or genetic information, as set forth in applicable state or federal laws, except to the extent that said covenant or restriction is permitted by applicable law, as set forth in the document

Recording No: Book 4869, Page 383 of Official Records

25. Easement(s) for the purpose(s) shown below and rights incidental thereto as set forth in a document:

Purpose: Public road and highway
Recording No: Book 23856, Page 66 of Official Records
Affects: The Northerly 17 feet of said land

26. Easement(s) for the purpose(s) shown below and rights incidental thereto as condemned by an instrument,

Entitled: Final Order of Condemnation
Court: Los Angeles Superior Court
Case No.: 539373
In favor of: The County of Los Angeles
Purpose: Public road and highway
Recording Date: May 24, 1950
Recording No: 2090, in Book 33218, Page 220 of Official Records
Affects: The Northerly 17 feet of said land

**EXCEPTIONS
(Continued)**

27. The Land described herein is included within a project area of the Redevelopment Agency shown below, and that proceedings for the redevelopment of said project have been instituted under the Redevelopment Law (such redevelopment to proceed only after the adoption of the Redevelopment Plan) as disclosed by a document.

Redevelopment Agency: Inglewood Redevelopment Agency
Recording Date: July 21, 1981
Recording No: 81-725714 of Official Records

and Recording Date: August 06, 1996
and Recording No: 96-1260819 of Official Records

THE FOLLOWING MATTERS AFFECT PARCEL 7:

28. Easement(s) for the purpose(s) shown below and rights incidental thereto as set forth in a document:

Purpose: Ditch
Recording No: Book 3825, Page 57 of Deeds
Affects: The Northerly line of said Lot

29. Easement(s) for the purpose(s) shown below and rights incidental thereto as set forth in a document:

Purpose: Public street, road or highway
Recording No: Book 7326, Page 89 of Official Records
Affects: The Southerly 25 feet of said land

30. Easement(s) for the purpose(s) shown below and rights incidental thereto as set forth in a document:

Purpose: Pole lines and conduits
Recording No: Book 4869, Page 382 of Official Records
Affects: The Northerly 3 feet of the Southerly 163.04 feet of said land

31. Covenants, conditions and restrictions but omitting any covenants or restrictions, if any, including, but not limited to those based upon race, color, religion, sex, sexual orientation, familial status, marital status, disability, handicap, national origin, citizenship, immigration status, primary language, ancestry, source of income, gender, gender identity, gender expression, medical condition or genetic information, as set forth in applicable state or federal laws, except to the extent that said covenant or restriction is permitted by applicable laws, as set forth in the document referred to in the numbered item last above shown.

32. An oil and gas lease for the term therein provided with certain covenants, conditions and provisions, together with easements, if any, as set forth therein.

Lessor: Emery J. Campbell
Lessee: Union Oil Company of California, a California corporation
Recording Date: June 29, 1966
Recording No: 3207, in Book M-2271, Page 425 of Official Records

No insurance is made as to the present ownership of the leasehold created by said lease, nor as to other matters affecting the rights or interests of the lessor or lessee in said lease.

EXCEPTIONS
(Continued)

33. The Land described herein is included within a project area of the Redevelopment Agency shown below, and that proceedings for the redevelopment of said project have been instituted under the Redevelopment Law (such redevelopment to proceed only after the adoption of the Redevelopment Plan) as disclosed by a document.

Redevelopment Agency: Inglewood Redevelopment Agency
Recording Date: July 21, 1981
Recording No: 81-725714 of Official Records

and Recording Date: August 06, 1996
and Recording No: 96-1260819 of Official Records

THE FOLLOWING MATTERS AFFECT PARCEL 8:

34. Such rights of way as may be necessary for pipes and ditches and incidental purposes, as granted and reserved by deed recorded in Book 2635, Page 172 of Deeds. By deed recorded in Book 3825, Page 57 of Deeds, the Inglewood Domestic Water Company, holder of said right of way, relinquished the same, reserving, however, a right of way to construct and maintain a ditch along the North line of said land.

35. Easement(s) for the purpose(s) shown below and rights incidental thereto, as granted in a document:

Granted to: The County of Los Angeles
Purpose: Sewer
Recording No: Book 7326, Page 89 of Official Records
Affects: The Southerly 25 feet of said land

36. Covenants, conditions and restrictions but omitting any covenants or restrictions, if any, including but not limited to those based upon race, color, religion, sex, sexual orientation, familial status, marital status, disability, handicap, national origin, citizenship, immigration status, primary language, ancestry, source of income, gender, gender identity, gender expression, medical condition or genetic information, as set forth in applicable state or federal laws, except to the extent that said covenant or restriction is permitted by applicable law, as set forth in the document

Recording No: Book 2948, Page 16 of Official Records

37. An oil and gas lease for the term therein provided with certain covenants, conditions and provisions, together with easements, if any, as set forth therein.

Dated: March 17, 1966
Lessor: James A. Landhuis, Kenneth E. Westcott
Lessee: Union Oil Company of California, a California corporation
Recording Date: April 08, 1966
Recording No: 4100 of Official Records

Said lease affects that portion of said Land lying below a depth of 500 feet from the surface thereof.

Said lease provides for no right of surface entry.

No insurance is made as to the present ownership of the leasehold created by said lease, nor as to other matters affecting the rights or interests of the lessor or lessee in said lease.

**EXCEPTIONS
(Continued)**

THE FOLLOWING MATTERS AFFECT PARCEL 9:

38. Easement(s) for the purpose(s) shown below and rights incidental thereto as set forth in a document:

Purpose: Ditch
Recording No: Book 3825, Page 57 of Deeds
Affects: Along the Northerly line of said lot

39. Easement(s) for the purpose(s) shown below and rights incidental thereto as set forth in a document:

Purpose: Pole lines and conduits
Recording No: Book 4869, Page 382 of Official Records
Affects: The Northerly 3 feet of the Southerly 183.04 feet

40. Covenants, conditions and restrictions but omitting any covenants or restrictions, if any, including, but not limited to those based upon race, color, religion, sex, sexual orientation, familial status, marital status, disability, handicap, national origin, citizenship, immigration status, primary language, ancestry, source of income, gender, gender identity, gender expression, medical condition or genetic information, as set forth in applicable state or federal laws, except to the extent that said covenant or restriction is permitted by applicable laws, as set forth in the document referred to in the numbered item last above shown.

Said covenants, conditions and restrictions provide that a violation thereof shall not defeat the lien of any mortgage or deed of trust made in good faith and for value.

41. Easement(s) for the purpose(s) shown below and rights incidental thereto, as granted in a document:

Granted to: The County of Los Angeles
Purpose: Public road and highway
Recording No: Book 7326, Page 89 of Official Records
Affects: The Southerly 25 feet of said land

42. Intentionally Deleted.

THE FOLLOWING MATTERS AFFECT PARCEL 10:

43. Easement(s) for the purpose(s) shown below and rights incidental thereto as reserved in a document;

Reserved by: Title Guarantee and Trust Company
Purpose: Telephone, telegraph and electric light and power poles, wires, cables, lines and conduits
Recording No: Book 2798, Page 85 of Official Records
Affects: The Northerly 3 feet of the Southerly 163.04 feet of said Lot

44. Covenants, conditions and restrictions but omitting any covenants or restrictions, if any, including, but not limited to those based upon race, color, religion, sex, sexual orientation, familial status, marital status, disability, handicap, national origin, citizenship, immigration status, primary language, ancestry, source of income, gender, gender identity, gender expression, medical condition or genetic information, as set forth in applicable state or federal laws, except to the extent that said covenant or restriction is permitted by applicable laws, as set forth in the document referred to in the numbered item last above shown.

Said covenants, conditions and restrictions provide that a violation thereof shall not defeat the lien of any mortgage or deed of trust made in good faith and for value.

**EXCEPTIONS
(Continued)**

45. Easement(s) for the purpose(s) shown below and rights incidental thereto as set forth in a document:

Purpose: Public street, road or highway
Recording No: Book 7326, Page 89 of Official Records
Affects: The Southerly 25 feet of said land

46. Easement(s) for the purpose(s) shown below and rights incidental thereto as reserved in a document;

Reserved by: The Inglewood Domestic Water Co.
Purpose: Pipes and ditches
Recording No: Book 2635, Page 172 of Deeds
Affects: Along the Northerly line of said land

and Recording No: Book 3825, Page 57 of Deeds

THE FOLLOWING MATTERS AFFECT PARCEL 11:

47. Easement(s) for the purpose(s) shown below and rights incidental thereto as set forth in a document:

Purpose: Pipes and ditches for irrigation purposes, together with right of entry, for said purposes
Recording No: Book 2635, Page 172 of Deeds
Affects: Along the North side of said property

and Recording No: Book 3825, Page 57 of Deeds

48. Covenants, conditions and restrictions but omitting any covenants or restrictions, if any, including but not limited to those based upon race, color, religion, sex, sexual orientation, familial status, marital status, disability, handicap, national origin, citizenship, immigration status, primary language, ancestry, source of income, gender, gender identity, gender expression, medical condition or genetic information, as set forth in applicable state or federal laws, except to the extent that said covenant or restriction is permitted by applicable law, as set forth in the document

Recording No: Book 4869, Page 382 of Official Records

49. Easement(s) for the purpose(s) shown below and rights incidental thereto as set forth in a document:

Purpose: Public road and highway
Recording No: Book 25616, Page 237 of Official Records
Affects: A portion of said land as more particularly described in said document

THE FOLLOWING MATTERS AFFECT PARCEL 12:

50. Easement(s) for the purpose(s) shown below and rights incidental thereto as reserved in a document;

Reserved by: Inglewood Domestic Water Company
Purpose: Ditch
Recording No: Book 3825, Page 57 of Deeds
Affects: Along the Northerly line of said Lot

51. Easement(s) for the purpose(s) shown below and rights incidental thereto as set forth in a document:

Purpose: Public street, road or highway
Recording No: Book 7326, Page 89 of Official Records
Affects: The Southerly 25 feet of said land

EXCEPTIONS
(Continued)

52. Easement(s) for the purpose(s) shown below and rights incidental thereto as set forth in a document:

Purpose: Pole lines and conduits
Recording No: Book 3959, Page 126 of Official Records
Affects: The Northerly 3 feet of the Southerly 163.04 feet of said land

53. Covenants, conditions and restrictions but omitting any covenants or restrictions, if any, including, but not limited to those based upon race, color, religion, sex, sexual orientation, familial status, marital status, disability, handicap, national origin, citizenship, immigration status, primary language, ancestry, source of income, gender, gender identity, gender expression, medical condition or genetic information, as set forth in applicable state or federal laws, except to the extent that said covenant or restriction is permitted by applicable laws, as set forth in the document referred to in the numbered item last above shown.

54. A community oil and gas lease for the term therein provided, executed by the parties herein named, and other parties as owners of other lands described in said lease, with certain covenants, conditions and provisions, together with easements, if any, as set forth therein.

Dated: March 17, 1966
Lessor: Stanley F. Bogdon and Dorothy Bogdon
Lessee: Union Oil Company of California
Recording Date: March 31, 1966
Recording No: 3887 of Official Records

Said lease affects that portion of said Land lying below a depth of 500 feet from the surface thereof.

Said lease provides for no right of surface entry.

No insurance is made as to the present ownership of the leasehold created by said lease, nor as to other matters affecting the rights or interests of the lessor or lessee in said lease.

THE FOLLOWING MATTERS AFFECT PARCEL 13:

55. Such rights of way as may be necessary for pipes and ditches and incidental purposes, as granted and reserved by deed recorded in Book 2635, Page 172 of Deeds. By deed recorded in Book 3825, Page 57 of Deeds, the Inglewood Domestic Water Company, holder of said right of way, relinquished the same, reserving, however, a right of way to construct and maintain a ditch along the North line of said land.

56. Easement(s) for the purpose(s) shown below and rights incidental thereto as reserved in a document;

Reserved by: Title Guarantee and Trust Company
Purpose: Public utilities
Recording Date: February 15, 1950
Recording No: Book 2948, Page 16 of Official Records
Affects: The Southerly 3 feet of said land

57. Covenants, conditions and restrictions but omitting any covenants or restrictions, if any, including, but not limited to those based upon race, color, religion, sex, sexual orientation, familial status, marital status, disability, handicap, national origin, citizenship, immigration status, primary language, ancestry, source of income, gender, gender identity, gender expression, medical condition or genetic information, as set forth in applicable state or federal laws, except to the extent that said covenant or restriction is permitted by applicable laws, as set forth in the document referred to in the numbered item last above shown.

**EXCEPTIONS
(Continued)**

58. Easement(s) for the purpose(s) shown below and rights incidental thereto, as granted in a document:

Granted to: The County of Los Angeles
Purpose: Public road and highway
Recording No: Book 23759, Page 435 of Official Records
Affects: The Northerly 17 feet of said land

and Recording No: Book 23831, Page 196 of Official Records

59. An oil and gas lease for the term therein provided with certain covenants, conditions and provisions, together with easements, if any, as set forth therein.

Dated: March 17, 1966
Lessor: John F. Rattay and Mary R. Rattay
Lessee: Union Oil Company of California, a corporation
Recording Date: April 15, 1966
Recording No: 4274 of Official Records

Said lease affects that portion of said Land lying below a depth of 500 feet from the surface thereof.

Said lease provides for no right of surface entry.

No insurance is made as to the present ownership of the leasehold created by said lease, nor as to other matters affecting the rights or interests of the lessor or lessee in said lease.

THE FOLLOWING MATTERS AFFECT PARCEL 14

60. Covenants, conditions and restrictions but omitting any covenants or restrictions, if any, including but not limited to those based upon race, color, religion, sex, sexual orientation, familial status, marital status, disability, handicap, national origin, citizenship, immigration status, primary language, ancestry, source of income, gender, gender identity, gender expression, medical condition or genetic information, as set forth in applicable state or federal laws, except to the extent that said covenant or restriction is permitted by applicable law, as set forth in the document

Recording No: Book 3959, Page 126 of Official Records

61. Easement(s) for the purpose(s) shown below and rights incidental thereto, as granted in a document:

Granted to: The County of Los Angeles
Purpose: Public road and highway
Recording No: Book 23926, Page 164 of Official Records
Affects: The Northerly 17 feet of said land

62. A deed of trust to secure an indebtedness in the amount shown below,

Amount: \$54,355.00
Dated: March 06, 1984
Trustor/Grantor: Pilar Ferper, an unmarried woman
Trustee: Bankers Funding Corp., a California corporation
Beneficiary: Bankers Funding Corp., a California corporation
Recording Date: March 16, 1984
Recording No: 84-320362 of Official Records

**EXCEPTIONS
(Continued)**

An assignment of the beneficial interest under said deed of trust which names:

Assignee: Troy & Nichols, Inc.
Recording Date: April 04, 1984
Recording No: 84-408986 of Official Records

THE FOLLOWING MATTERS AFFECT PARCEL 15:

63. Covenants, conditions and restrictions but omitting any covenants or restrictions, if any, including but not limited to those based upon race, color, religion, sex, sexual orientation, familial status, marital status, disability, handicap, national origin, citizenship, immigration status, primary language, ancestry, source of income, gender, gender identity, gender expression, medical condition or genetic information, as set forth in applicable state or federal laws, except to the extent that said covenant or restriction is permitted by applicable law, as set forth in the document

Recording No: Book 5273, Page 179 of Official Records

Said covenants, conditions and restrictions provide that a violation thereof shall not defeat the lien of any mortgage or deed of trust made in good faith and for value.

64. Easement(s) for the purpose(s) shown below and rights incidental thereto as set forth in a document:

Purpose: Public utilities Public road and highway
Recording No: Book 24367, Page 2294 of Official Records
Affects: The Westerly 17 feet of said land

THE FOLLOWING MATTERS AFFECT PARCEL 16:

65. Covenants, conditions and restrictions but omitting any covenants or restrictions, if any, including but not limited to those based upon race, color, religion, sex, sexual orientation, familial status, marital status, disability, handicap, national origin, citizenship, immigration status, primary language, ancestry, source of income, gender, gender identity, gender expression, medical condition or genetic information, as set forth in applicable state or federal laws, except to the extent that said covenant or restriction is permitted by applicable law, as set forth in the document

Recording No: Book 6606, Page 250 of Deeds

66. Intentionally Deleted.

67. Easement(s) for the purpose(s) shown below and rights incidental thereto, as granted in a document:

Granted to: The City of Inglewood
Purpose: Street and highway
Recording Date: October 11, 1984
Recording No: 84-1217890 of Official Records
Affects: The Southerly 6 feet of said land

EXCEPTIONS
(Continued)

68. Easement(s) for the purpose(s) shown below and rights incidental thereto as condemned by an instrument,

Entitled: Judgment and Final Order of Condemnation
Court: Los Angeles Superior Court
Case No.: C 506 432
In favor of: Inglewood Redevelopment Agency
Purpose: Public street
Recording Date: April 16, 1986
Recording No: 86-470820 of Official Records
Affects: The Southerly 6 feet of said land

69. Easement(s) for the purpose(s) shown below and rights incidental thereto, as granted in a document:

Granted to: The City of Los Angeles
Purpose: Air easement provisions
Recording Date: June 14, 1995
Recording No: 95-950186 of Official Records
Affects: A portion of said land as more particularly described in said document

Reference is hereby made to said document for full particulars.

THE FOLLOWING MATTERS AFFECT PARCEL 17:

70. The covenants and agreements that a street 50 feet wide having for its center line the division line between Lots 1 to 12 inclusive, and 13 to 24 inclusive, and a street 50 feet wide having for its center line the division line between Lots 25 to 36 inclusive, and 37 to 48 inclusive, shall be opened across the rear end of said Lots whenever it is desired that such a street shall be opened by the record owners of 51% of the frontage upon such proposed street and the written consent of the record owners of 51% of the frontage upon such proposed street acknowledged by them and recorded in the Office of the County Recorder of Los Angeles County, shall constitute an irrevocable dedication of such street to the public use, with other conditions, restrictions and reservations as contained in an agreement between Cora S. Lockhart, Sylvia Alcorn, W. H. Jamison and Joseph Seran, recorded in Book 5275, Page 179 of Deeds and other instruments of record.

71. Easement(s) for the purpose(s) shown below and rights incidental thereto as set forth in a document:

Purpose: Public road and highway
Recording No: Book 22995, Page 109 of Official Records
Affects: The Northerly 17 feet of said Lot and to be known as Century Boulevard

72. Intentionally Deleted.

73. The Land described herein is included within a project area of the Redevelopment Agency shown below, and that proceedings for the redevelopment of said project have been instituted under the Redevelopment Law (such redevelopment to proceed only after the adoption of the Redevelopment Plan) as disclosed by a document.

Redevelopment Agency: Inglewood Redevelopment Agency
Recording Date: August 06, 1996
Recording No: 96-1260819 of Official Records

EXCEPTIONS
(Continued)

THE FOLLOWING MATTERS AFFECT PARCEL 18:

74. A covenant that no permanent improvements shall ever be maintained upon the rear 50 feet of said lot, except such as pertain to street work necessitated by the opening of the street or streets as hereinafter set forth, and that a street 50 feet wide, having for its center line the division between Lots 1 to 12 inclusive, and Lots 13 to 24 inclusive, shall be opened across the rear end of said lots whenever it is desired that such a street shall be opened, by the majority owners of the frontage upon such proposed street, as stipulated in agreement between Cora S. Lockhart, owner of Lots 1 and 2, and other owners, recorded prior to February 15, 1950 in Book 5275, Page 179 of Deeds.

75. Covenants, conditions and restrictions but omitting any covenants or restrictions, if any, including, but not limited to those based upon race, color, religion, sex, sexual orientation, familial status, marital status, disability, handicap, national origin, citizenship, immigration status, primary language, ancestry, source of income, gender, gender identity, gender expression, medical condition or genetic information, as set forth in applicable state or federal laws, except to the extent that said covenant or restriction is permitted by applicable laws, as set forth in the document referred to in the numbered item last above shown.

Said covenants, conditions and restrictions provide that a violation thereof shall not defeat the lien of any mortgage or deed of trust made in good faith and for value.

76. Easement(s) for the purpose(s) shown below and rights incidental thereto as set forth in a document:

Purpose: Public street, road or highway
Recording No: Book 22952, Page 305 of Official Records
Affects: The Northerly 17 feet of said land

77. An instrument entitled "Covenant and Affidavit Regarding Installation of Sewage Facilities and the Use and Transfer of Ownership in Property"

Executed by: Vincas Kazlauskas and Valeria Kazlauskas
In favor of: The County of Los Angeles
Recording Date: April 14, 1959
Recording No: 4793 of Official Records

Reference is hereby made to said document for full particulars.

This covenant and agreement provides that it shall be binding upon any future owners, encumbrancers, their successors or assigns, and shall continue in effect until the advisory agency approves termination.

78. Intentionally Deleted.

THE FOLLOWING MATTERS AFFECT PARCEL 19:

79. Easement(s) for the purpose(s) shown below and rights incidental thereto as set forth in a document:

Purpose: Public street, road and highway
Recording Date: March 13, 1947
Recording No: 5928-P of Official Records
Affects: The Westerly 17 feet of said land

**EXCEPTIONS
(Continued)**

80. Covenants, conditions and restrictions but omitting any covenants or restrictions, if any, including but not limited to those based upon race, color, religion, sex, sexual orientation, familial status, marital status, disability, handicap, national origin, citizenship, immigration status, primary language, ancestry, source of income, gender, gender identity, gender expression, medical condition or genetic information, as set forth in applicable state or federal laws, except to the extent that said covenant or restriction is permitted by applicable law, as set forth in the document

Recording No: Book 5275, Page 179 of Deeds

Said covenants, conditions and restrictions provide that a violation thereof shall not defeat the lien of any mortgage or deed of trust made in good faith and for value.

THE FOLLOWING MATTERS AFFECT PARCEL 20:

81. Covenants, conditions and restrictions but omitting any covenants or restrictions, if any, including but not limited to those based upon race, color, religion, sex, sexual orientation, familial status, marital status, disability, handicap, national origin, citizenship, immigration status, primary language, ancestry, source of income, gender, gender identity, gender expression, medical condition or genetic information, as set forth in applicable state or federal laws, except to the extent that said covenant or restriction is permitted by applicable law, as set forth in the document

Recording No: Book 5275, Page 179 of Deeds

Said covenants, conditions and restrictions provide that a violation thereof shall not defeat the lien of any mortgage or deed of trust made in good faith and for value.

Modification(s) of said covenants, conditions and restrictions

Recording Date: March 15, 1961
Recording No: 2019 of Official Records

Modification(s) of said covenants, conditions and restrictions

Recording Date: March 15, 1961
Recording No: 2020 of Official Records

Modification(s) of said covenants, conditions and restrictions

Recording Date: March 15, 1961
Recording No: 2021 of Official Records

82. Easement(s) for the purpose(s) shown below and rights incidental thereto as set forth in a document:

Purpose: Driveway
Recording Date: July 21, 1959
Recording No: 1152, in Book D-542, Page 520 of Official Records
Affects: The Easterly 12 feet of said land

83. Easement(s) for the purpose(s) shown below and rights incidental thereto as set forth in a document:

Purpose: Right of way for street and highway
Recording Date: December 03, 1984
Recording No: 84-1416833 of Official Records
Affects: A portion of said land as more particularly described in said document

EXCEPTIONS
(Continued)

84. Intentionally Deleted.

THE FOLLOWING MATTERS AFFECT PARCEL 21:

85. Covenants, conditions and restrictions but omitting any covenants or restrictions, if any, including but not limited to those based upon race, color, religion, sex, sexual orientation, familial status, marital status, disability, handicap, national origin, citizenship, immigration status, primary language, ancestry, source of income, gender, gender identity, gender expression, medical condition or genetic information, as set forth in applicable state or federal laws, except to the extent that said covenant or restriction is permitted by applicable law, as set forth in the document

Recording No: Book 5275, Page 179 of Deeds

Said covenants, conditions and restrictions provide that a violation thereof shall not defeat the lien of any mortgage or deed of trust made in good faith and for value.

Modification(s) of said covenants, conditions and restrictions

Recording No: Book R-853, Page 607 of Official Records

Modification(s) of said covenants, conditions and restrictions

Recording No: Book R-853, Page 609 of Official Records

Modification(s) of said covenants, conditions and restrictions

Recording No: Book R-853, Page 611 of Official Records

86. Easement(s) for the purpose(s) shown below and rights incidental thereto as set forth in a document:

Purpose: Public utilities
Recording Date: August 11, 1928
Recording No: 1282, in Book 7211, Page 141 of Official Records
Affects: The Northerly 25 feet of said land

87. Covenants, conditions and restrictions but omitting any covenants or restrictions, if any, including, but not limited to those based upon race, color, religion, sex, sexual orientation, familial status, marital status, disability, handicap, national origin, citizenship, immigration status, primary language, ancestry, source of income, gender, gender identity, gender expression, medical condition or genetic information, as set forth in applicable state or federal laws, except to the extent that said covenant or restriction is permitted by applicable laws, as set forth in the document referred to in the numbered item last above shown.

88. A lease with certain terms, covenants, conditions and provisions set forth therein.

Dated: February 24, 1971
Lessor: Professional Property Management
Lessee: Web Service Co., Inc.
Recording Date: March 05, 1971
Recording No: 3366, in Book M-3702, Page 509 of Official Records

The present ownership of the leasehold created by said lease and other matters affecting the interest of the lessee are not shown herein.

89. Intentionally Deleted.

**EXCEPTIONS
(Continued)**

THE FOLLOWING MATTERS AFFECT PARCEL 22:

90. Easement(s) for the purpose(s) shown below and rights incidental thereto as set forth in a document:

Purpose: Public roads and highway
Recording Date: The Westerly 17 feet of said land
Recording No: March 6, 1947
Affects: Document No. 5366-P, Certificate No. ER 47722 of Torrens

THE FOLLOWING MATTERS AFFECT PARCEL 23:

91. Easement(s) for the purpose(s) shown below and rights incidental thereto as set forth in a document:

Purpose: Public road and highway
Recording Date: March 06, 1947
Recording No: 5364-P of Official Records
Affects: The Westerly 17 feet of said land

92. Intentionally Deleted.

THE FOLLOWING MATTERS AFFECT PARCEL 24:

93. Covenants, conditions and restrictions but omitting any covenants or restrictions, if any, including but not limited to those based upon race, color, religion, sex, sexual orientation, familial status, marital status, disability, handicap, national origin, citizenship, immigration status, primary language, ancestry, source of income, gender, gender identity, gender expression, medical condition or genetic information, as set forth in applicable state or federal laws, except to the extent that said covenant or restriction is permitted by applicable law, as set forth in the document

Recording No: Book 5275, Page 179 of Deeds

Said covenants, conditions and restrictions provide that a violation thereof shall not defeat the lien of any mortgage or deed of trust made in good faith and for value.

Modification(s) of said covenants, conditions and restrictions

Recording Date: March 15, 1961
Recording No: 2019 of Official Records

Modification(s) of said covenants, conditions and restrictions

Recording Date: March 15, 1961
Recording No: 2020 of Official Records

Modification(s) of said covenants, conditions and restrictions

Recording Date: March 15, 1961
Recording No: 2021 of Official Records

**EXCEPTIONS
(Continued)**

94. Easement(s) for the purpose(s) shown below and rights incidental thereto as set forth in a document:

Purpose: Driveway
Recording Date: July 21, 1959
Recording No: 1152, in Book D-542, Page 520 of Official Records
Affects: The Easterly 12 feet

95. Easement(s) for the purpose(s) shown below and rights incidental thereto as set forth in a document:

Purpose: Right of way for street and highway
Recording Date: April 30, 1985
Recording No: 85-480744 of Official Records
Affects: A portion of said land as more particularly described in said document

96. Intentionally Deleted.

THE FOLLOWING MATTERS AFFECT PARCEL 25:

97. Covenants, conditions and restrictions but omitting any covenants or restrictions, if any, including but not limited to those based upon race, color, religion, sex, sexual orientation, familial status, marital status, disability, handicap, national origin, citizenship, immigration status, primary language, ancestry, source of income, gender, gender identity, gender expression, medical condition or genetic information, as set forth in applicable state or federal laws, except to the extent that said covenant or restriction is permitted by applicable law, as set forth in the document

Recording No: Book 5275, Page 179 of Deeds

Said covenants, conditions and restrictions provide that a violation thereof shall not defeat the lien of any mortgage or deed of trust made in good faith and for value.

98. Easement(s) for the purpose(s) shown below and rights incidental thereto as set forth in a document:

Purpose: Public street, road and highway
Recording Date: March 6, 1947
Recording No: Document No. 5365-P, Certificate No. NS-13446 of Torrens
Affects: The Westerly 17 feet of said land

99. Intentionally Deleted.

THE FOLLOWING MATTERS AFFECT PARCEL 26:

100. Covenants, conditions and restrictions but omitting any covenants or restrictions, if any, including but not limited to those based upon race, color, religion, sex, sexual orientation, familial status, marital status, disability, handicap, national origin, citizenship, immigration status, primary language, ancestry, source of income, gender, gender identity, gender expression, medical condition or genetic information, as set forth in applicable state or federal laws, except to the extent that said covenant or restriction is permitted by applicable law, as set forth in the document

Recording No: Book 5275, Page 179 of Deeds

Said covenants, conditions and restrictions provide that a violation thereof shall not defeat the lien of any mortgage or deed of trust made in good faith and for value.

EXCEPTIONS
(Continued)

101. The Land described herein is included within a project area of the Redevelopment Agency shown below, and that proceedings for the redevelopment of said project have been instituted under the Redevelopment Law (such redevelopment to proceed only after the adoption of the Redevelopment Plan) as disclosed by a document.

Redevelopment Agency: Inglewood Redevelopment Agency
Recording Date: July 21, 1981
Recording No: 81-725714 of Official Records

102. Easement(s) for the purpose(s) shown below and rights incidental thereto as condemned by an instrument,

Entitled: Judgment and Final Order of Condemnation
Court: Los Angeles Superior Court
Case No.: C 506 432
In favor of: Inglewood Redevelopment Agency
Purpose: The widening of 102nd Street
Recording Date: April 16, 1986
Recording No: 86-470820 of Official Records
Affects: The Southerly 6 feet of Lot 22

103. Intentionally Deleted.

THE FOLLOWING MATTERS AFFECT PARCEL 27:

104. Covenants, conditions and restrictions but omitting any covenants or restrictions, if any, including but not limited to those based upon race, color, religion, sex, sexual orientation, familial status, marital status, disability, handicap, national origin, citizenship, immigration status, primary language, ancestry, source of income, gender, gender identity, gender expression, medical condition or genetic information, as set forth in applicable state or federal laws, except to the extent that said covenant or restriction is permitted by applicable law, as set forth in the document

Recording No: Book 5248, Page 295 of Deeds

105. Easement(s) for the purpose(s) shown below and rights incidental thereto as set forth in a document:

Purpose: Utilities
Recording No: Book 55638, Page 230 of Official Records
Affects: A portion of said land as more particularly described in said document

Reference is hereby made to said document for full particulars.

106. A Notice of Substandard property as disclosed by a document

Recording Date: December 29, 2011
Recording No: 20111777937 of Official Records

Reference is hereby made to said document for full particulars.

107. A Notice of Substandard property as disclosed by a document

Recording Date: March 26, 2012
Recording No: 20120460667 of Official Records

Reference is hereby made to said document for full particulars.

**EXCEPTIONS
(Continued)**

THE FOLLOWING MATTERS AFFECT PARCEL 28:

108. Easement(s) for the purpose(s) shown below and rights incidental thereto as set forth in a document:

Purpose: Power lines
Recording No: Book D-424, Page 766 of Official Records
Affects: The Easterly 6 feet of the Northerly 16 feet of said land

THE FOLLOWING MATTERS AFFECT PARCEL 29:

109. Covenants, conditions and restrictions but omitting any covenants or restrictions, if any, including but not limited to those based upon race, color, religion, sex, sexual orientation, familial status, marital status, disability, handicap, national origin, citizenship, immigration status, primary language, ancestry, source of income, gender, gender identity, gender expression, medical condition or genetic information, as set forth in applicable state or federal laws, except to the extent that said covenant or restriction is permitted by applicable law, as set forth in the document

Recording No: Book 5275, Page 179 of Deeds

and Recording No: Book 1630, Page 249 of Official Records

110. The Land described herein is included within a project area of the Redevelopment Agency shown below, and that proceedings for the redevelopment of said project have been instituted under the Redevelopment Law (such redevelopment to proceed only after the adoption of the Redevelopment Plan) as disclosed by a document.

Redevelopment Agency: Inglewood Redevelopment Agency
Recording Date: March 19, 2002
Recording No: 02-0656224 of Official Records

The effect of a document entitled "Notice of Adoption of the Eighth Amendment to the Manchester-Prairie Project and Tenth Amendment to the Century Project as Incorporated within the Amended Redevelopment Plan for the Inglewood Merged Project" recorded August 06, 2009 as Instrument no. 20091207392 of official records.

THE FOLLOWING MATTERS AFFECT PARCEL 30:

111. Covenants, conditions and restrictions but omitting any covenants or restrictions, if any, including but not limited to those based upon race, color, religion, sex, sexual orientation, familial status, marital status, disability, handicap, national origin, citizenship, immigration status, primary language, ancestry, source of income, gender, gender identity, gender expression, medical condition or genetic information, as set forth in applicable state or federal laws, except to the extent that said covenant or restriction is permitted by applicable law, as set forth in the document

Recording No: Book 5275, Page 179 of Deeds

112. Easement(s) for the purpose(s) shown below and rights incidental thereto as set forth in a document:

Purpose: Community driveway
Recording Date: October 03, 1960
Recording No: Book D-992, Page 976 of Official Records
Affects: A portion of said land as more particularly described in said document

Reference is hereby made to said document for full particulars.

**EXCEPTIONS
(Continued)**

THE FOLLOWING MATTERS AFFECT PARCEL 31:

113. Easement(s) for the purpose(s) shown below and rights incidental thereto as set forth in a document:

Purpose: Community driveway
Recording Date: October 03, 1960
Recording No: Book D-992, Page 976 of Official Records
Affects: A portion of said land as more particularly described in said document

114. An unrecorded lease with certain terms, covenants, conditions and provisions set forth therein as disclosed by the document

Entitled: Memorandum of Lease
Lessor: Thomas Pottmeyer dba Thomas Pottmeyer & Associates
Lessee: Web Service Company, Inc.
Recording Date: September 09, 1983
Recording No: 83-1055383 of Official Records

The present ownership of the leasehold created by said lease and other matters affecting the interest of the lessee are not shown herein.

THE FOLLOWING MATTERS AFFECT PARCEL 32:

115. A covenant that no improvements shall ever be maintained upon the rear 50 feet of said Lot 35 except such as pertain to street work necessitated by the opening of the street or streets as herein set forth and that a street 500 feet wide having for its center line the division line between Lots 25 to 36 inclusive, and Lots 37 to 48 inclusive, shall be opened across the rear end of said Lots whenever it is desired that such a street shall be opened by the majority of owners of the frontage upon such proposed street as stipulated in agreement between Cora A. Lockhart and other owners recorded in Book 5275, Page 179 of Deeds, and in the deed form Pacific Southwest Trust and Savings Bank in Book 1630, Page 249 of Official Records.

The effect of a document entitled "Joinder to Mutual Agreement and Reciprocal Quitclaim" recorded February 10, 2009 as Instrument No. 20090184250 of Official Records.

116. Covenants, conditions and restrictions but omitting any covenants or restrictions, if any, including, but not limited to those based upon race, color, religion, sex, sexual orientation, familial status, marital status, disability, handicap, national origin, citizenship, immigration status, primary language, ancestry, source of income, gender, gender identity, gender expression, medical condition or genetic information, as set forth in applicable state or federal laws, except to the extent that said covenant or restriction is permitted by applicable laws, as set forth in the document referred to in the numbered item last above shown.

Said covenants, conditions and restrictions provide that a violation thereof shall not defeat the lien of any mortgage or deed of trust made in good faith and for value.

**EXCEPTIONS
(Continued)**

117. An unrecorded lease with certain terms, covenants, conditions and provisions set forth therein as disclosed by the document

Entitled: Memorandum of Lease
Lessor: Ron Pole
Lessee: Web Service Co., Inc.
Recording Date: October 29, 1991
Recording No: 91-1708976 of Official Records

The present ownership of the leasehold created by said lease and other matters affecting the interest of the lessee are not shown herein.

THE FOLLOWING MATTERS AFFECT PARCEL 33:

118. Easement(s) for the purpose(s) shown below and rights incidental thereto, as granted in a document:

Granted to: The County of Los Angeles
Purpose: Street
Recording Date: June 30, 1949
Recording No: 2588 of Official Records
Affects: The Westerly 17 feet of said land

119. Intentionally Deleted.

120. Intentionally Deleted.

THE FOLLOWING MATTERS AFFECT PARCEL 35:

121. Covenants, conditions and restrictions but omitting any covenants or restrictions, if any, including but not limited to those based upon race, color, religion, sex, sexual orientation, familial status, marital status, disability, handicap, national origin, citizenship, immigration status, primary language, ancestry, source of income, gender, gender identity, gender expression, medical condition or genetic information, as set forth in applicable state or federal laws, except to the extent that said covenant or restriction is permitted by applicable law, as set forth in the document

Recording No: Book 6065, Page 301 of Deeds

122. A Notice of Substandard property as disclosed by a document

Recording Date: December 29, 2011
Recording No: 20111777942 of Official Records

Reference is hereby made to said document for full particulars.

123. A Notice of Substandard property as disclosed by a document

Recording Date: March 26, 2012
Recording No: 20120460669 of Official Records

Reference is hereby made to said document for full particulars.

**EXCEPTIONS
(Continued)**

THE FOLLOWING MATTERS AFFECT PARCEL 36:

124. Covenants, conditions and restrictions but omitting any covenants or restrictions, if any, including but not limited to those based upon race, color, religion, sex, sexual orientation, familial status, marital status, disability, handicap, national origin, citizenship, immigration status, primary language, ancestry, source of income, gender, gender identity, gender expression, medical condition or genetic information, as set forth in applicable state or federal laws, except to the extent that said covenant or restriction is permitted by applicable law, as set forth in the document

Recording No: Book 5275, Page 17 of Deeds Please revise to Page 179

125. Easement(s) for the purpose(s) shown below and rights incidental thereto as condemned by an instrument,

Entitled: Final Order of Condemnation
Court: Los Angeles Superior Court
Case No.: 837,799
In favor of: The City of Los Angeles
Purpose: Flights of jet aircraft in the usage of the air space over, around and near the subject property
Recording Date: February 28, 1975
Recording No: 3695 of Official Records
Affects: A portion of said land as more particularly described in said document

Reference is hereby made to said document for full particulars.

126. The Land described herein is included within a project area of the Redevelopment Agency shown below, and that proceedings for the redevelopment of said project have been instituted under the Redevelopment Law (such redevelopment to proceed only after the adoption of the Redevelopment Plan) as disclosed by a document.

Redevelopment Agency: Inglewood Redevelopment Agency
Recording Date: March 19, 2002
Recording No: 02-0656224 of Official Records

127. A deed of trust to secure an indebtedness in the amount shown below,

Amount: \$150,000.00
Dated: May 03, 2002
Trustor/Grantor: Richard L. Hansen, an unmarried man
Trustee: Fidelity National Title Company, a California corporation
Beneficiary: Mohammed A. Simjee, a married man, as his sole and separate property
Recording Date: October 18, 2004
Recording No: 04-2680428 of Official Records

EXCEPTIONS
(Continued)

This Company will require that the original note, the original deed of trust and a properly executed request for full reconveyance together with appropriate documentation (i.e., copy of trust, partnership agreement or corporate resolution) be in this office prior to the close of this transaction if the above-mentioned item is to be paid through this transaction or deleted from a policy of title insurance.

Any demands submitted to us for payoff must be signed by all beneficiaries as shown on said deed of trust, and/or any assignments thereto. In the event said demand is submitted by an agent of the beneficiary(s), we will require the written approval of the demand by the beneficiary(s). Servicing agreements do not constitute approval for the purposes of this requirement.

If no amounts remain due under the obligation a zero balance demand will be required along with the reconveyance documents.

In addition, we require the written approval of said demand by the trustor(s) on said deed of trust or the current owners if applicable.

128. A deed of trust to secure an indebtedness in the amount shown below,

Amount: \$150,000.00
Dated: September 04, 2003
Trustor/Grantor: Richard L. Hansen, an unmarried man
Trustee: Chicago Title Company, a California corporation
Beneficiary: Mohammed A. Simjee, a married man, as his sole and separate property
Recording Date: October 22, 2004
Recording No: 04-2725294 of Official Records

This Company will require that the original note, the original deed of trust and a properly executed request for full reconveyance together with appropriate documentation (i.e., copy of trust, partnership agreement or corporate resolution) be in this office prior to the close of this transaction if the above-mentioned item is to be paid through this transaction or deleted from a policy of title insurance.

Any demands submitted to us for payoff must be signed by all beneficiaries as shown on said deed of trust, and/or any assignments thereto. In the event said demand is submitted by an agent of the beneficiary(s), we will require the written approval of the demand by the beneficiary(s). Servicing agreements do not constitute approval for the purposes of this requirement.

If no amounts remain due under the obligation a zero balance demand will be required along with the reconveyance documents.

In addition, we require the written approval of said demand by the trustor(s) on said deed of trust or the current owners if applicable.

129. A deed of trust to secure an indebtedness in the amount shown below,

Amount: \$105,000.00
Dated: April 10, 2005
Trustor/Grantor: Richard L. Hansen, an unmarried man
Trustee: Fidelity National Title
Beneficiary: Mohammed A. Simjee, an unmarried man
Recording Date: April 27, 2005
Recording No: 05-0977076 of Official Records

EXCEPTIONS
(Continued)

This Company will require that the original note, the original deed of trust and a properly executed request for full reconveyance together with appropriate documentation (i.e., copy of trust, partnership agreement or corporate resolution) be in this office prior to the close of this transaction if the above-mentioned item is to be paid through this transaction or deleted from a policy of title insurance.

Any demands submitted to us for payoff must be signed by all beneficiaries as shown on said deed of trust, and/or any assignments thereto. In the event said demand is submitted by an agent of the beneficiary(s), we will require the written approval of the demand by the beneficiary(s). Servicing agreements do not constitute approval for the purposes of this requirement.

If no amounts remain due under the obligation a zero balance demand will be required along with the reconveyance documents.

In addition, we require the written approval of said demand by the trustor(s) on said deed of trust or the current owners if applicable.

An assignment of the beneficial interest under said deed of trust which names:

Assignee: Anne K. Simjee
Recording Date: April 06, 2007
Recording No: 20070825852 of Official Records

130. A deed of trust to secure an indebtedness in the amount shown below,

Amount: \$195,000.00
Dated: March 06, 2006
Trustor/Grantor: Richard L. Hansen, an unmarried man
Trustee: North American Title, a California corporation
Beneficiary: Kareem J. Simjee, a single man
Recording Date: March 17, 2006
Recording No: 06-0573875 of Official Records

This Company will require that the original note, the original deed of trust and a properly executed request for full reconveyance together with appropriate documentation (i.e., copy of trust, partnership agreement or corporate resolution) be in this office prior to the close of this transaction if the above-mentioned item is to be paid through this transaction or deleted from a policy of title insurance.

Any demands submitted to us for payoff must be signed by all beneficiaries as shown on said deed of trust, and/or any assignments thereto. In the event said demand is submitted by an agent of the beneficiary(s), we will require the written approval of the demand by the beneficiary(s). Servicing agreements do not constitute approval for the purposes of this requirement.

If no amounts remain due under the obligation a zero balance demand will be required along with the reconveyance documents.

In addition, we require the written approval of said demand by the trustor(s) on said deed of trust or the current owners if applicable.

EXCEPTIONS
(Continued)

131. A deed of trust to secure an indebtedness in the amount shown below,

Amount: \$175,000.00
Dated: November 08, 2006
Trustor/Grantor: Richard L. Hansen
Trustee: Orange Coast Title Company, a California corporation
Beneficiary: Khalid J. Simjee
Recording Date: November 16, 2006
Recording No: 06-2538152 of Official Records

This Company will require that the original note, the original deed of trust and a properly executed request for full reconveyance together with appropriate documentation (i.e., copy of trust, partnership agreement or corporate resolution) be in this office prior to the close of this transaction if the above-mentioned item is to be paid through this transaction or deleted from a policy of title insurance.

Any demands submitted to us for payoff must be signed by all beneficiaries as shown on said deed of trust, and/or any assignments thereto. In the event said demand is submitted by an agent of the beneficiary(s), we will require the written approval of the demand by the beneficiary(s). Servicing agreements do not constitute approval for the purposes of this requirement.

If no amounts remain due under the obligation a zero balance demand will be required along with the reconveyance documents.

In addition, we require the written approval of said demand by the trustor(s) on said deed of trust or the current owners if applicable.

THE FOLLOWING MATTERS AFFECT PARCEL 37:

132. Covenants, conditions and restrictions but omitting any covenants or restrictions, if any, including but not limited to those based upon race, color, religion, sex, sexual orientation, familial status, marital status, disability, handicap, national origin, citizenship, immigration status, primary language, ancestry, source of income, gender, gender identity, gender expression, medical condition or genetic information, as set forth in applicable state or federal laws, except to the extent that said covenant or restriction is permitted by applicable law, as set forth in the document

Recording No: Book 4600, Page 157 of Deeds

and Recording No: Book 6056, Page 301 of Deeds

and Recording No: Book 5275, Page 179 of Deeds

133. A Notice of Substandard property as disclosed by a document

Recording Date: December 29, 2011
Recording No: 20111777941 of Official Records

Reference is hereby made to said document for full particulars.

134. A Notice of Substandard property as disclosed by a document

Recording Date: March 26, 2012
Recording No: 20120460670 of Official Records

Reference is hereby made to said document for full particulars.

EXCEPTIONS
(Continued)

THE FOLLOWING MATTERS AFFECT PARCEL 38:

135. A covenant that no permanent improvement shall ever be maintained upon the rear 50 feet of said Lot, except such as pertaining to street work necessitated by the opening of the street or streets as hereinafter set forth and that a street 50 feet wide having for its center line the division line between Lots 25 to 36 inclusive, and Lots 37 through 48 inclusive, shall be opened across the rear end of said Lots whenever it is desired that such a street shall be opened by the majority owners of the frontage upon such proposed street as stipulated in agreement, between Cora S. Lockhart, and other owners, recorded in Book 5275, Page 179 of Deeds, and in deed from Cora S. Lockhart and Otis W. Lockhart, to Cora V. Seran, wife of Joe Seran, recorded in Book 6139, Page 93 of Deeds.

136. Covenants, conditions and restrictions but omitting any covenants or restrictions, if any, including, but not limited to those based upon race, color, religion, sex, sexual orientation, familial status, marital status, disability, handicap, national origin, citizenship, immigration status, primary language, ancestry, source of income, gender, gender identity, gender expression, medical condition or genetic information, as set forth in applicable state or federal laws, except to the extent that said covenant or restriction is permitted by applicable laws, as set forth in the document referred to in the numbered item last above shown.

Said covenants, conditions and restrictions provide that a violation thereof shall not defeat the lien of any mortgage or deed of trust made in good faith and for value.

137. Matters contained in Mutual Agreement and Reciprocal Quitclaim dated October 22, 1963, executed by the various owners of Lots 25 to 28 of the Lockhaven Tract, wherein each party thereto does hereby quitclaim to the other parties all right, title and interest of the undersigned in and to such other parties' property for street purposes or otherwise.

It is the intent thereof that said mutual agreement and quitclaim shall cancel and terminate the provision of the above mentioned deeds set forth in the second recital of this agreement.

Said agreement may be executed in counterparts and when if executed in such manners, all of such counterparts shall be read together and construed as a single instrument, recorded November 07, 1963 in Book D-2248, Page 243 of Official Records.

138. A Notice of Substandard property as disclosed by a document

Recording Date: December 29, 2011
Recording No: 20111777943 of Official Records

Reference is hereby made to said document for full particulars.

139. A Notice of Substandard property as disclosed by a document

Recording Date: March 26, 2012
Recording No: 20120460668 of Official Records

Reference is hereby made to said document for full particulars.

EXCEPTIONS
(Continued)

THE FOLLOWING MATTERS AFFECT PARCEL 39:

140. A lease with certain terms, covenants, conditions and provisions set forth therein.

Lessor: Sam Marawitz and Jack Crosby
Lessee: All Valley Washer Service
Recording Date: January 07, 1977
Recording No: 77-27389 of Official Records

The present ownership of the leasehold created by said lease and other matters affecting the interest of the lessee are not shown herein.

141. A deed of trust to secure an indebtedness in the amount shown below,

Amount: \$31,474.01
Dated: August 31, 1977
Trustor/Grantor: William E. Partridge and Audrey Y. F. Partridge, husband and wife
Trustee: Gulf Reconveyance Co., Inc., and Gulf Escrow Co., a California corporation
Beneficiary: Samuel Meirowitz, an unmarried man, as to an undivided one-half interest, and Jack Crosby, an unmarried man, as to an undivided one-half interest
Recording Date: September 02, 1977
Recording No: 77-979372 of Official Records

This Company will require that the original note, the original deed of trust and a properly executed request for full reconveyance together with appropriate documentation (i.e., copy of trust, partnership agreement or corporate resolution) be in this office prior to the close of this transaction if the above-mentioned item is to be paid through this transaction or deleted from a policy of title insurance.

Any demands submitted to us for payoff must be signed by all beneficiaries as shown on said deed of trust, and/or any assignments thereto. In the event said demand is submitted by an agent of the beneficiary(s), we will require the written approval of the demand by the beneficiary(s). Servicing agreements do not constitute approval for the purposes of this requirement.

If no amounts remain due under the obligation a zero balance demand will be required along with the reconveyance documents.

In addition, we require the written approval of said demand by the trustor(s) on said deed of trust or the current owners if applicable.

An assignment of the beneficial interest under said deed of trust which names:

Assignee: West Coast Bank
Recording Date: February 20, 1981
Recording No: 81-187473 of Official Records

EXCEPTIONS
(Continued)

142. A deed of trust to secure an indebtedness in the amount shown below,
- Amount: \$14,900.00
Dated: December 28, 1977
Trustor/Grantor: William E. Partridge and Audrey Y. F. Partridge
Trustee: Equitable Deed Company, a California corporation
Beneficiary: Security Pacific National Bank, a national banking association
Recording Date: January 20, 1978
Recording No: 78-79619 of Official Records

143. A Notice of Substandard property as disclosed by a document

Recording Date: December 29, 2011
Recording No: 20111777938 of Official Records

Reference is hereby made to said document for full particulars.

144. A Notice of Substandard property as disclosed by a document

Recording Date: March 26, 2012
Recording No: 20120460671 of Official Records

Reference is hereby made to said document for full particulars.

THE FOLLOWING MATTERS AFFECT PARCEL 40:

145. Covenants, conditions and restrictions but omitting any covenants or restrictions, if any, including but not limited to those based upon race, color, religion, sex, sexual orientation, familial status, marital status, disability, handicap, national origin, citizenship, immigration status, primary language, ancestry, source of income, gender, gender identity, gender expression, medical condition or genetic information, as set forth in applicable state or federal laws, except to the extent that said covenant or restriction is permitted by applicable law, as set forth in the document

Recording No: Book 4600, Page 157 of Deeds

146. Covenants, conditions and restrictions but omitting any covenants or restrictions, if any, including but not limited to those based upon race, color, religion, sex, sexual orientation, familial status, marital status, disability, handicap, national origin, citizenship, immigration status, primary language, ancestry, source of income, gender, gender identity, gender expression, medical condition or genetic information, as set forth in applicable state or federal laws, except to the extent that said covenant or restriction is permitted by applicable law, as set forth in the document

Recording No: Book 5275, Page 179 of Deeds

and Recording No: Book 6139, Page 93 of Deeds

147. Covenants, conditions and restrictions but omitting any covenants or restrictions, if any, including but not limited to those based upon race, color, religion, sex, sexual orientation, familial status, marital status, disability, handicap, national origin, citizenship, immigration status, primary language, ancestry, source of income, gender, gender identity, gender expression, medical condition or genetic information, as set forth in applicable state or federal laws, except to the extent that said covenant or restriction is permitted by applicable law, as set forth in the document

Recording No: Book 6065, Page 301 of Deeds

EXCEPTIONS
(Continued)

148. Easement(s) for the purpose(s) shown below and rights incidental thereto as set forth in a document:

Purpose: Sewer line
Recording No: Book 22905, Page 199 of Official Records
Affects: A portion of said land as more particularly described in said document

Reference is hereby made to said document for full particulars.

149. A Notice of Substandard property as disclosed by a document

Recording Date: December 29, 2011
Recording No: 20111777939 of Official Records

Reference is hereby made to said document for full particulars.

150. A Notice of Substandard property as disclosed by a document

Recording Date: March 26, 2012
Recording No: 20120460672 of Official Records

Reference is hereby made to said document for full particulars.

THE FOLLOWING MATTERS AFFECT PARCEL 41:

151. Covenants, conditions and restrictions but omitting any covenants or restrictions, if any, including but not limited to those based upon race, color, religion, sex, sexual orientation, familial status, marital status, disability, handicap, national origin, citizenship, immigration status, primary language, ancestry, source of income, gender, gender identity, gender expression, medical condition or genetic information, as set forth in applicable state or federal laws, except to the extent that said covenant or restriction is permitted by applicable law, as set forth in the document

Recording No: Book 4600, Page 157 of Deeds

152. Covenants and agreements that a strip 50 feet wide having for its center line the rear lines of Lots 1 to 48 inclusive of Lockhaven Tract, shall be opened across the rear end of said Lots whenever it is desired that such a strip shall be opened by the record owners of 51% of the frontage upon such proposed strip, and the written consent of the record owners of 51% of the frontage upon such proposed strip acknowledged by them and recorded in the Office of the County Recorder of Los Angeles County, shall constitute an irrevocable dedication of such strip to the public use, with other covenants, conditions and restrictions as contained in an agreement executed by Cora S. Lockhart, et al., recorded in Book 5275, Page 179 of Deeds.

153. A Notice of Substandard property as disclosed by a document

Recording Date: December 29, 2011
Recording No: 20111777940 of Official Records

Reference is hereby made to said document for full particulars.

154. A Notice of Substandard property as disclosed by a document

Recording Date: March 25, 2012
Recording No: 20120460673 of Official Records

Reference is hereby made to said document for full particulars.

EXCEPTIONS
(Continued)

THE FOLLOWING MATTERS AFFECT PARCEL 42:

155. Easement(s) for the purpose(s) shown below and rights incidental thereto, as granted in a document:

Granted to: Title Guarantee and Trust Company
Purpose: Power lines, conduits and pole lines
Recording No: Book 5561, Page 82 of Official Records
Affects: The Southerly 3 feet of the Northerly 163.04 feet of Lots 558 and 559

and Recording No: Book 5892, Page 224 of Official Records

156. Covenants, conditions and restrictions but omitting any covenants or restrictions, if any, including, but not limited to those based upon race, color, religion, sex, sexual orientation, familial status, marital status, disability, handicap, national origin, citizenship, immigration status, primary language, ancestry, source of income, gender, gender identity, gender expression, medical condition or genetic information, as set forth in applicable state or federal laws, except to the extent that said covenant or restriction is permitted by applicable laws, as set forth in the document referred to in the numbered item last above shown.

157. Easement(s) for the purpose(s) shown below and rights incidental thereto, as granted in a document:

Granted to: The County of Los Angeles
Purpose: Public road and highway
Recording Date: October 15, 1928
Recording No: 923 of Official Records
Affects: A portion of said land as more particularly described in said document

Reference is hereby made to said document for full particulars.

158. A deed of trust to secure an indebtedness in the amount shown below,

Amount: \$23,150.00
Dated: September 29, 1976
Trustor/Grantor: Wilson Clark, a widower
Trustee: UFM Financial Corporation, a California corporation
Beneficiary: Delson Financial, a California corporation
Recording Date: October 08, 1976
Recording No: 5832 of Official Records

By various assignments, the beneficial interest thereunder is now held of record in:

Assignee: UFM Financial Corporation, a California corporation
Recording Date: December 12, 1995
Recording No: 95-1969343 of Official Records

THE FOLLOWING MATTERS AFFECT PARCEL 43:

159. Covenants, conditions and restrictions but omitting any covenants or restrictions, if any, including but not limited to those based upon race, color, religion, sex, sexual orientation, familial status, marital status, disability, handicap, national origin, citizenship, immigration status, primary language, ancestry, source of income, gender, gender identity, gender expression, medical condition or genetic information, as set forth in applicable state or federal laws, except to the extent that said covenant or restriction is permitted by applicable law, as set forth in the document

Recording No: Book 5561, Page 82 of Official Records

EXCEPTIONS
(Continued)

160. Intentionally Deleted.

THE FOLLOWING MATTERS AFFECT PARCEL 44:

161. Easement(s) for the purpose(s) shown below and rights incidental thereto as set forth in a document:

Purpose: Public utilities
Recording Date: December 23, 1925
Recording No: Book 5561, Page 82 of Official Records
Affects: The Southerly 3 feet of the Northerly 163.4 feet of the West half of Lot 559

162. Covenants, conditions and restrictions but omitting any covenants or restrictions, if any, including, but not limited to those based upon race, color, religion, sex, sexual orientation, familial status, marital status, disability, handicap, national origin, citizenship, immigration status, primary language, ancestry, source of income, gender, gender identity, gender expression, medical condition or genetic information, as set forth in applicable state or federal laws, except to the extent that said covenant or restriction is permitted by applicable laws, as set forth in the document referred to in the numbered item last above shown.

163. Easement(s) for the purpose(s) shown below and rights incidental thereto as set forth in a document:

Purpose: Public utilities
Recording Date: May 01, 1926
Recording No: Book 5892, Page 224 of Official Records
Affects: The Southerly 3 feet of the Northerly 163.04 feet of the East half of Lot 558

164. Covenants, conditions and restrictions but omitting any covenants or restrictions, if any, including, but not limited to those based upon race, color, religion, sex, sexual orientation, familial status, marital status, disability, handicap, national origin, citizenship, immigration status, primary language, ancestry, source of income, gender, gender identity, gender expression, medical condition or genetic information, as set forth in applicable state or federal laws, except to the extent that said covenant or restriction is permitted by applicable laws, as set forth in the document referred to in the numbered item last above shown.

THE FOLLOWING MATTERS AFFECT PARCEL 45:

165. Easement(s) for the purpose(s) shown below and rights incidental thereto as set forth in a document:

Purpose: Utilities
Recording No: Book 3825, Page 57 of Deeds
Affects: The rear line of said land

166. Easement(s) for the purpose(s) shown below and rights incidental thereto as set forth in a document:

Purpose: Public street, road or highway
Recording No: Book 7326, Page 89 of Official Records
Affects: The Northerly 25 feet of said land

EXCEPTIONS
(Continued)

167. Covenants, conditions and restrictions but omitting any covenants or restrictions, if any, including but not limited to those based upon race, color, religion, sex, sexual orientation, familial status, marital status, disability, handicap, national origin, citizenship, immigration status, primary language, ancestry, source of income, gender, gender identity, gender expression, medical condition or genetic information, as set forth in applicable state or federal laws, except to the extent that said covenant or restriction is permitted by applicable law, as set forth in the document

Recording No: Book 9894, Page 40 of Official Records

Said covenants, conditions and restrictions provide that a violation thereof shall not defeat the lien of any mortgage or deed of trust made in good faith and for value.

THE FOLLOWING MATTERS AFFECT PARCEL 46:

168. Easement(s) for the purpose(s) shown below and rights incidental thereto as set forth in a document:

Purpose: Ditch
Recording No: Book 3825, Page 57 of Deeds
Affects: A portion of said land as more particularly described in said document

169. Easement(s) for the purpose(s) shown below and rights incidental thereto as set forth in a document:

Purpose: Poles, wires, cables, lines and conduits
Recording No: Book 9894, Page 40 of Official Records
Affects: The Southerly 3 feet of the Northerly 13.04 feet

170. Covenants, conditions and restrictions but omitting any covenants or restrictions, if any, including, but not limited to those based upon race, color, religion, sex, sexual orientation, familial status, marital status, disability, handicap, national origin, citizenship, immigration status, primary language, ancestry, source of income, gender, gender identity, gender expression, medical condition or genetic information, as set forth in applicable state or federal laws, except to the extent that said covenant or restriction is permitted by applicable laws, as set forth in the document referred to in the numbered item last above shown.

171. Intentionally Deleted.

THE FOLLOWING MATTERS AFFECT PARCEL 47:

172. Easement(s) for the purpose(s) shown below and rights incidental thereto as condemned by an instrument,

Entitled: Judgment and Final Order of Condemnation
Court: Los Angeles Superior Court
Case No.: C946,875
In favor of: The City of Los Angeles
Purpose: Avigation
Recording Date: July 20, 1988
Recording No: 88-1140776 of Official Records
Affects: A portion of said land as more particularly described in said document

EXCEPTIONS
(Continued)

THE FOLLOWING MATTERS AFFECT PARCEL 48:

173. Easement(s) for the purpose(s) shown below and rights incidental thereto, as granted in a document:
- Purpose: Poles, wires, cables and conduits
Recording Date: April 18, 1923
Recording No: 810, in Book 2138, Page 183 of Official Records
Affects: The Southerly 3 feet of the Northerly 163.04 feet of said Lot
174. Covenants, conditions and restrictions but omitting any covenants or restrictions, if any, including, but not limited to those based upon race, color, religion, sex, sexual orientation, familial status, marital status, disability, handicap, national origin, citizenship, immigration status, primary language, ancestry, source of income, gender, gender identity, gender expression, medical condition or genetic information, as set forth in applicable state or federal laws, except to the extent that said covenant or restriction is permitted by applicable laws, as set forth in the document referred to in the numbered item last above shown.
175. Easement(s) for the purpose(s) shown below and rights incidental thereto as set forth in a document:
- Purpose: Public road and highway
Recording No: Book 7326, Page 89 of Official Records
Affects: The Northerly 5 feet of said land
176. Intentionally Deleted.

THE FOLLOWING MATTERS AFFECT PARCEL 49:

177. The Land described herein is included within a project area of the Redevelopment Agency shown below, and that proceedings for the redevelopment of said project have been instituted under the Redevelopment Law (such redevelopment to proceed only after the adoption of the Redevelopment Plan) as disclosed by a document.
- Redevelopment Agency: Inglewood Redevelopment Agency
Recording Date: August 01, 2007
Recording No: 20071823536 of Official Records

THE FOLLOWING MATTERS AFFECT PARCEL 50:

178. Easement(s) for the purpose(s) shown below and rights incidental thereto as set forth in a document:
- Purpose: Public utilities
Recording No: Book 5561, Page 82 of Official Records
Affects: The Southerly 3 feet of the Northerly 163.04 feet of said land
179. Covenants, conditions and restrictions but omitting any covenants or restrictions, if any, including, but not limited to those based upon race, color, religion, sex, sexual orientation, familial status, marital status, disability, handicap, national origin, citizenship, immigration status, primary language, ancestry, source of income, gender, gender identity, gender expression, medical condition or genetic information, as set forth in applicable state or federal laws, except to the extent that said covenant or restriction is permitted by applicable laws, as set forth in the document referred to in the numbered item last above shown.
- Said covenants, conditions and restrictions provide that a violation thereof shall not defeat the lien of any mortgage or deed of trust made in good faith and for value.

**EXCEPTIONS
(Continued)**

180. Easement(s) for the purpose(s) shown below and rights incidental thereto as set forth in a document:

Purpose: Public street, road or highway
Recording No: Book 7326, Page 89 of Official Records
Affects: The Northerly 25 feet of said land

THE FOLLOWING MATTERS AFFECT PARCEL 51:

181. Easement(s) for the purpose(s) shown below and rights incidental thereto as set forth in a document:

Purpose: Pipes and ditches
Recording No: Book 3825, Page 57 of Deeds
Affects: A portion of said land as more particularly described in said document

Reference is hereby made to said document for full particulars.

182. An oil and gas lease for the term therein provided with certain covenants, conditions and provisions, together with easements, if any, as set forth therein.

Lessor: Stephen Nicas and Winnie V. Nicas, husband and wife, as joint tenants
Lessee: Union Oil Company of California, a California corporation
Recording Date: April 04, 1966
Recording No: 3096, in Book M-2174, Page 92 of Official Records

Said lease affects that portion of said Land lying below a depth of 500 feet from the surface thereof.

Said lease provides for no right of surface entry.

No insurance is made as to the present ownership of the leasehold created by said lease, nor as to other matters affecting the rights or interests of the lessor or lessee in said lease.

183. Intentionally Deleted.

THE FOLLOWING MATTERS AFFECT PARCEL 52:

184. Covenants, conditions and restrictions but omitting any covenants or restrictions, if any, including but not limited to those based upon race, color, religion, sex, sexual orientation, familial status, marital status, disability, handicap, national origin, citizenship, immigration status, primary language, ancestry, source of income, gender, gender identity, gender expression, medical condition or genetic information, as set forth in applicable state or federal laws, except to the extent that said covenant or restriction is permitted by applicable law, as set forth in the document

Recording No: Book 2138, Page 183 of Official Records

THE FOLLOWING MATTERS AFFECT PARCEL 53:

185. Easement(s) for the purpose(s) shown below and rights incidental thereto as set forth in a document:

Purpose: Street
Recording No: Book 7098, Page 81 of Official Records
Affects: The Northerly 25 feet of said land

EXCEPTIONS
(Continued)

186. Covenants, conditions and restrictions but omitting any covenants or restrictions, if any, including, but not limited to those based upon race, color, religion, sex, sexual orientation, familial status, marital status, disability, handicap, national origin, citizenship, immigration status, primary language, ancestry, source of income, gender, gender identity, gender expression, medical condition or genetic information, as set forth in applicable state or federal laws, except to the extent that said covenant or restriction is permitted by applicable laws, as set forth in the document referred to in the numbered item last above shown.
187. An oil and gas lease for the term therein provided with certain covenants, conditions and provisions, together with easements, if any, as set forth therein.

Lessor: Stephen Nicas and Winnie Y. Nicas
Lessee: Union Oil Company of California, a California corporation
Recording Date: April 04, 1966
Recording No: 3096 of Official Records

Said lease affects that portion of said Land lying below a depth of 500 feet from the surface thereof.

Said lease provides for no right of surface entry.

No insurance is made as to the present ownership of the leasehold created by said lease, nor as to other matters affecting the rights or interests of the lessor or lessee in said lease.

THE FOLLOWING MATTERS AFFECT PARCEL 54:

188. Easement(s) for the purpose(s) shown below and rights incidental thereto as set forth in a document:

Purpose: Pole lines and conduits
Recording No: Book 3406, Page 132 of Official Records
Affects: The Southerly 3 feet of the Northerly 163.04 feet of Parcel 54A

189. Covenants, conditions and restrictions but omitting any covenants or restrictions, if any, including, but not limited to those based upon race, color, religion, sex, sexual orientation, familial status, marital status, disability, handicap, national origin, citizenship, immigration status, primary language, ancestry, source of income, gender, gender identity, gender expression, medical condition or genetic information, as set forth in applicable state or federal laws, except to the extent that said covenant or restriction is permitted by applicable laws, as set forth in the document referred to in the numbered item last above shown.

Said covenants, conditions and restrictions provide that a violation thereof shall not defeat the lien of any mortgage or deed of trust made in good faith and for value.

Affects: Parcel 54A

190. Easement(s) for the purpose(s) shown below and rights incidental thereto, as granted in a document:

Granted to: The Inglewood Domestic Water Company
Purpose: Pipes
Recording No: Book 2635, Page 172 of Deeds
Affects: A portion of said land as more particularly described in said document

and Recording No: Book 3875, Page 57 of Official Records

Affects: Parcel 54B

EXCEPTIONS
(Continued)

191. Easement(s) for the purpose(s) shown below and rights incidental thereto as set forth in a document:

Purpose: Public road and highway
Recording No: Book 7326, Page 89 of Official Records
Affects: A portion of said land as more particularly described in said document

Reference is hereby made to said document for full particulars.

Affects: Parcel 54B

192. Easement(s) for the purpose(s) shown below and rights incidental thereto as set forth in a document:

Purpose: Poles, wires, cables, lines and conduits
Recording No: Book 7291, Page 258 of Official Records
Affects: The Southerly 3 feet of the Northerly 163.04 feet of Parcel 54B

193. Covenants, conditions and restrictions but omitting any covenants or restrictions, if any, including, but not limited to those based upon race, color, religion, sex, sexual orientation, familial status, marital status, disability, handicap, national origin, citizenship, immigration status, primary language, ancestry, source of income, gender, gender identity, gender expression, medical condition or genetic information, as set forth in applicable state or federal laws, except to the extent that said covenant or restriction is permitted by applicable laws, as set forth in the document referred to in the numbered item last above shown.

194. Easement(s) for the purpose(s) shown below and rights incidental thereto as set forth in a document:

Purpose: Public road and highway
Recording No: Book 24312, Page 102 of Official Records
Affects: The Easterly 17 feet of Lot 560 of Tract No. 211, excepting therefrom that portion thereof within 101st Street of Record, to be known as Prairie Avenue

Affects: Parcel 54B

THE FOLLOWING MATERS AFFECT PARCEL 55:

195. Covenants, conditions and restrictions but omitting any covenants or restrictions, if any, including but not limited to those based upon race, color, religion, sex, sexual orientation, familial status, marital status, disability, handicap, national origin, citizenship, immigration status, primary language, ancestry, source of income, gender, gender identity, gender expression, medical condition or genetic information, as set forth in applicable state or federal laws, except to the extent that said covenant or restriction is permitted by applicable law, as set forth in the document

Recording No: Book 5057, Page 233 of Deeds

Said covenants, conditions and restrictions provide that a violation thereof shall not defeat the lien of any mortgage or deed of trust made in good faith and for value.

EXCEPTIONS
(Continued)

196. Covenants, conditions and restrictions but omitting any covenants or restrictions, if any, including but not limited to those based upon race, color, religion, sex, sexual orientation, familial status, marital status, disability, handicap, national origin, citizenship, immigration status, primary language, ancestry, source of income, gender, gender identity, gender expression, medical condition or genetic information, as set forth in applicable state or federal laws, except to the extent that said covenant or restriction is permitted by applicable law, as set forth in the document

Recording No: Book 5275, Page 179 of Deeds

Said covenants, conditions and restrictions provide that a violation thereof shall not defeat the lien of any mortgage or deed of trust made in good faith and for value.

197. Easement(s) for the purpose(s) shown below and rights incidental thereto as set forth in a document:

Purpose: Public street, road and highway
Recording Date: July 23, 1985
Recording No: 85-841248 of Official Records
Affects: The Southerly 6 feet of said land

198. A lease with certain terms, covenants, conditions and provisions set forth therein.

Lessor: E. L. Moulton
Lessee: All Valley Washer Service
Recording Date: November 14, 1978
Recording No: 78-1269762 of Official Records

The present ownership of the leasehold created by said lease and other matters affecting the interest of the lessee are not shown herein.

199. Easement(s) for the purpose(s) shown below and rights incidental thereto, as granted in a document:

Granted to: Southern California Edison Company
Purpose: Public utilities
Recording Date: July 20, 1987
Recording No: 87-1146843 of Official Records
Affects: The Westerly 5 feet of said land

THE FOLLOWING MATTERS AFFECT PARCEL 56:

200. Intentionally deleted.

201. Easement(s) for the purpose(s) shown below and rights incidental thereto, as granted in a document:

Granted to: Southern California Edison Company
Purpose: Pole lines and conduits
Recording Date: October 23, 1963
Recording No: 5181, in Book D-2230, Page 723 of Official Records
Affects: The Easterly 6 feet of said land

EXCEPTIONS
(Continued)

202. A deed of trust to secure an indebtedness in the amount shown below,

Amount: \$45,000.00
Dated: June 11, 1971
Trustor/Grantor: Robert E. Thum, an unmarried man
Trustee: Southland Escrow Corporation, a California corporation
Beneficiary: Val G. Mott
Recording Date: June 25, 1971
Recording No: 783 of Official Records

An assignment of the beneficial interest under said deed of trust which names:

Assignee: A. E. Glenvarloch, Inc.
Recording Date: July 29, 1974
Recording No: 409 of Official Records

203. Easement(s) for the purpose(s) shown below and rights incidental thereto as condemned by an instrument,

Entitled: Judgment and Final Order Condemnation
Court: Los Angeles Superior Court
Case No.: C 506 435
In favor of: Inglewood Redevelopment Agency
Purpose: Public street
Recording Date: April 16, 1986
Recording No: 86-470819 of Official Records
Affects: The Southerly 6 feet of the Westerly 73 feet of said land

204. Easement(s) for the purpose(s) shown below and rights incidental thereto, as granted in a document:

Granted to: The City of Los Angeles and the City of Inglewood
Purpose: Air easement provisions
Recording Date: February 09, 1993
Recording No: 93-252540 of Official Records
Affects: A portion of said land as more particularly described in said document

Reference is hereby made to said document for full particulars.

THE FOLLOWING MATTERS AFFECT PARCEL 57:

205. Covenants, conditions and restrictions but omitting any covenants or restrictions, if any, including but not limited to those based upon race, color, religion, sex, sexual orientation, familial status, marital status, disability, handicap, national origin, citizenship, immigration status, primary language, ancestry, source of income, gender, gender identity, gender expression, medical condition or genetic information, as set forth in applicable state or federal laws, except to the extent that said covenant or restriction is permitted by applicable law, as set forth in the document

Recording No: Book 5275, Page 179 of Deeds

Said covenants, conditions and restrictions provide that a violation thereof shall not defeat the lien of any mortgage or deed of trust made in good faith and for value.

EXCEPTIONS
(Continued)

206. Covenants, conditions and restrictions but omitting any covenants or restrictions, if any, including but not limited to those based upon race, color, religion, sex, sexual orientation, familial status, marital status, disability, handicap, national origin, citizenship, immigration status, primary language, ancestry, source of income, gender, gender identity, gender expression, medical condition or genetic information, as set forth in applicable state or federal laws, except to the extent that said covenant or restriction is permitted by applicable law, as set forth in the document

Recording No: Book 6783, Page 236 of Deeds

Said covenants, conditions and restrictions provide that a violation thereof shall not defeat the lien of any mortgage or deed of trust made in good faith and for value.

207. Intentionally Deleted.

208. Easement(s) for the purpose(s) shown below and rights incidental thereto, as granted in a document:

Granted to: The City of Inglewood
Purpose: Street and highway
Recording Date: December 06, 1984
Recording No: 84-1432311 of Official Records
Affects: The Southerly 6 feet of Lot 18

209. An instrument entitled "Memorandum of Short Form of Agreement"

Executed by: Ronald S. Pole and Betty M. Pole
In favor of: The City of Inglewood
Recording Date: December 06, 1984
Recording No: 84-1432313 of Official Records

Reference is hereby made to said document for full particulars.

This covenant and agreement provides that it shall be binding upon any future owners, encumbrancers, their successors or assigns, and shall continue in effect until the advisory agency approves termination.

THE FOLLOWING MATTERS AFFECT PARCEL 58:

210. The effect of a covenant and agreement that a street 50 feet wide having for its center line that division line between Lots 1 to 12 inclusive, and Lots 13 to 21 inclusive, and a street 50 feet wide having for its center line the division line between Lots 25 to 35 inclusive, and Lots 37 to 48 inclusive, shall be opened across the rear end of said Lots upon compliance with certain requirements therein set forth, and other covenants, conditions and restrictions contained in an agreement executed by Cora S. Lockhart, Sylvia I. Alcorn, Joseph Seran and W. H. Jamison, recorded in Book 5275, Page 179 of Deeds.

211. Covenants, conditions and restrictions but omitting any covenants or restrictions, if any, including, but not limited to those based upon race, color, religion, sex, sexual orientation, familial status, marital status, disability, handicap, national origin, citizenship, immigration status, primary language, ancestry, source of income, gender, gender identity, gender expression, medical condition or genetic information, as set forth in applicable state or federal laws, except to the extent that said covenant or restriction is permitted by applicable laws, as set forth in the document referred to in the numbered item last above shown.

Said covenants, conditions and restrictions provide that a violation thereof shall not defeat the lien of any mortgage or deed of trust made in good faith and for value.

EXCEPTIONS
(Continued)

212. Covenants, that a street 50 feet wide having for its center lines the line between Lots 1 to 12 inclusive, and Lots 13 to 24 inclusive, and other property, shall be opened across the rear end of said Lots upon written consent of 51% of the frontage of said street, as contained in deeds from Los Angeles Trust & Savings Bank, recorded in Book 826, Page 3 of Official Records, as to Lot 16, and in Book 1281, Page 141 of Official Records, as to Lot 17.

213. Covenants, conditions and restrictions but omitting any covenants or restrictions, if any, including, but not limited to those based upon race, color, religion, sex, sexual orientation, familial status, marital status, disability, handicap, national origin, citizenship, immigration status, primary language, ancestry, source of income, gender, gender identity, gender expression, medical condition or genetic information, as set forth in applicable state or federal laws, except to the extent that said covenant or restriction is permitted by applicable laws, as set forth in the document referred to in the numbered item last above shown.

214. Easement(s) for the purpose(s) shown below and rights incidental thereto as condemned by an instrument,

Entitled: Judgment and Final Order of Condemnation
Court: Los Angeles Superior Court
Case No.: C946,875
In favor of: The City of Los Angeles
Purpose: Avigation of the airspace over said land
Recording Date: July 20, 1988
Recording No: 88-1140776 of Official Records
Affects: A portion of said land as more particularly described in said document

215. The Land described herein is included within a project area of the Redevelopment Agency shown below, and that proceedings for the redevelopment of said project have been instituted under the Redevelopment Law (such redevelopment to proceed only after the adoption of the Redevelopment Plan) as disclosed by a document.

Redevelopment Agency: Inglewood Redevelopment Agency
Recording Date: August 13, 1984
Recording No: 84-971640 of Official Records

216. Easement(s) for the purpose(s) shown below and rights incidental thereto as condemned by an instrument,

Entitled: Partial Judgment and Final Order of Condemnation
Court: Los Angeles Superior Court
Case No.: C 506 443
In favor of: Inglewood Redevelopment Agency
Purpose: Public use
Recording Date: February 11, 1986
Recording No: 86-185814 of Official Records
Affects: The Southerly 6 feet of the Easterly 27 feet of Lot 17, and the Southerly 6 feet of Lot 16 of the Lockhaven Tract

THE FOLLOWING MATTERS AFFECT PARCEL 59:

217. Covenants, conditions and restrictions but omitting any covenants or restrictions, if any, including but not limited to those based upon race, color, religion, sex, sexual orientation, familial status, marital status, disability, handicap, national origin, citizenship, immigration status, primary language, ancestry, source of income, gender, gender identity, gender expression, medical condition or genetic information, as set forth in applicable state or federal laws, except to the extent that said covenant or restriction is permitted by applicable law, as set forth in the document

Recording No: Book 12016, Page 293 of Official Records

**EXCEPTIONS
(Continued)**

218. Easement(s) for the purpose(s) shown below and rights incidental thereto, as granted in a document:

Granted to: The City of Inglewood
Purpose: Street and highway
Recording Date: March 15, 1985
Recording No: 85-286618 of Official Records
Affects: The Southerly 6 feet of said land

219. The Land described herein is included within a project area of the Redevelopment Agency shown below, and that proceedings for the redevelopment of said project have been instituted under the Redevelopment Law (such redevelopment to proceed only after the adoption of the Redevelopment Plan) as disclosed by a document.

Redevelopment Agency: Inglewood Redevelopment Agency
Recording Date: August 06, 1996
Recording No: 96-1260819 of Official Records

and Recording Date: March 19, 2002
and Recording No: 02-656224 of Official Records

THE FOLLOWING MATTERS AFFECT PARCEL 60:

220. Easement(s) for the purpose(s) shown below and rights incidental thereto, as granted in a document:

Granted to: The County of Los Angeles
Purpose: Public road and highway
Recording Date: April 11, 1946
Recording No: Book 23031, Page 208 of Official Records
Affects: The Northerly 17 feet of Lots 5 and 6

221. Easement(s) for the purpose(s) shown below and rights incidental thereto, as granted in a document:

Granted to: The County of Los Angeles
Purpose: Public road and highway
Recording No: Book 22954, Page 108 of Official Records
Affects: The Northerly 17 feet of Lots 7 and 8, to be known as Century Boulevard
and Recording No: Book 23415, Page 138 of Official Records

222. Easement(s) for the purpose(s) shown below and rights incidental thereto, as granted in a document:

Granted to: Southern California Edison Company
Purpose: Pole lines
Recording Date: March 04, 1948
Recording No: Book 26623, Page 145 of Official Records
Affects: The Northerly 200 feet of the Easterly 5 feet of Lot 8

223. Easement(s) for the purpose(s) shown below and rights incidental thereto, as granted in a document:

Granted to: The County of Los Angeles
Purpose: Public road and highway
Recording No: Book 23169, Page 394 of Official Records
Affects: The Northerly 17 feet of Parcel 60C

EXCEPTIONS
(Continued)

224. A covenant and agreement

Executed by: William A. Westervelt and Helen A. Westervelt, husband and wife
In favor of: Ralph Dale Lissy and Theresa M. Lissy
Recording Date: August 26, 1949
Recording No: Book 30856, Page 337 of Official Records

Which among other things provides:

(A) That the parties hereto agree that a sewer pipe, which extends over the Westerly 22 feet of said Lot 10 and is connected to a structure on the Easterly 50 feet of said Lot 10, shall remain in its present location and shall not be removed by the parties hereto.

(B) Also, that it is expressly understood that the owners of the Easterly 50 feet of said Lot 10 do not nor shall not have any easement, ownership or any property rights whatsoever in and to said sewer line over and upon said Westerly 22 feet of said Lot 10.

(C) It is further understood and agreed that the owners of the Westerly 22 feet of said Lot 10 shall not be required to maintain, or in any manner service said sewer pipe; however, in the event said sewer pipe becomes clogged or ceases to be serviceable, the owners of the Easterly 50 feet of said Lot 10 shall have the right to clean out said sewer pipe solely at their own expense.

(D) This agreement shall be binding upon the heirs, executors and assigns of the parties hereto.

Reference is hereby made to said document for full particulars.

This covenant and agreement provides that it shall be binding upon any future owners, encumbrancers, their successors or assigns, and shall continue in effect until the advisory agency approves termination.

225. A deed of trust to secure an indebtedness in the amount shown below,

Amount: \$1,675,000.00
Dated: November 07, 1978
Trustor/Grantor: Vijaynand Sharma, a single man, Devanand Sharma, a single man, and Satanand Sharma, a single man
Trustee: CFS Service Corporation, a corporation
Beneficiary: Coast Federal Savings and Loan Association, a corporation
Recording Date: November 15, 1978
Recording No: 78-1274273 of Official Records

226. A lease with certain terms, covenants, conditions and provisions set forth therein.

Dated: May 23, 1980
Lessor: Sharma Brothers
Lessee: All Valley Washer Services, Inc.
Recording Date: February 02, 1981
Recording No: 81-123041 of Official Records

The present ownership of the leasehold created by said lease and other matters affecting the interest of the lessee are not shown herein.

EXCEPTIONS
(Continued)

227. A deed of trust to secure an indebtedness in the amount shown below,

Amount: \$145,098.00
Dated: February 25, 1985
Trustor/Grantor: Vijaynand Sharma
Trustee: Cress Escrow Corporation, a California corporation
Beneficiary: Rick Byers
Recording Date: March 08, 1985
Recording No: 85-263160 of Official Records

This Company will require that the original note, the original deed of trust and a properly executed request for full reconveyance together with appropriate documentation (i.e., copy of trust, partnership agreement or corporate resolution) be in this office prior to the close of this transaction if the above-mentioned item is to be paid through this transaction or deleted from a policy of title insurance.

Any demands submitted to us for payoff must be signed by all beneficiaries as shown on said deed of trust, and/or any assignments thereto. In the event said demand is submitted by an agent of the beneficiary(s), we will require the written approval of the demand by the beneficiary(s). Servicing agreements do not constitute approval for the purposes of this requirement.

If no amounts remain due under the obligation a zero balance demand will be required along with the reconveyance documents.

In addition, we require the written approval of said demand by the trustor(s) on said deed of trust or the current owners if applicable.

An assignment of the beneficial interest under said deed of trust which names:

Assignee: MBH Investments, Inc.
Recording Date: June 03, 1985
Recording No: 85-620116 of Official Records

A substitution of trustee under said deed of trust which names, as the substituted trustee, the following

Trustee: Executive Trust Deed Services, a California corporation
Recording Date: July 23, 1985
Recording No: 85-844346 of Official Records

A notice of default under the terms of said trust deed

Executed by: MBH Investments Inc., a corporation
Recording Date: July 23, 1985
Recording No: 85-844347 of Official Records

A notice of trustee's sale under said deed of trust

Executed by: Executive Trust Deed Services, Inc., a California corporation
Date, Time and Place of Sale: November 14, 1985 at 1:00pm, at the front entrance to the Los Angeles County Courts Building, located at 12720 Norwalk Boulevard, Norwalk, CA
Recording Date: October 24, 1985
Recording No: 85-1261199 of Official Records

EXCEPTIONS
(Continued)

228. Easement(s) for the purpose(s) shown below and rights incidental thereto, as granted in a document:

Granted to: The City of Los Angeles and the City of Inglewood
Purpose: The passage of aircraft
Recording Date: November 21, 1989
Recording No: 89-1879440 of Official Records
Affects: A portion of said land as more particularly described in said document

229. Easement(s) for the purpose(s) shown below and rights incidental thereto, as granted in a document:

Granted to: The City of Los Angeles
Purpose: Avigation
Recording Date: September 02, 1987
Recording No: 87-1417793 of Official Records
Affects: A portion of said land as more particularly described in said document

230. Easement(s) for the purpose(s) shown below and rights incidental thereto as condemned by an instrument,

Entitled: Final Judgment; Final Order of Condemnation
Court: Los Angeles Superior Court
Case No.: C 506 434
In favor of: Inglewood Redevelopment Agency
Purpose: Right-of-way easements and public street purposes for the widening of 102nd Street
Recording Date: July 31, 1990
Recording No: 90-1329714 of Official Records
Affects: A portion of said land as more particularly described in said document

THE FOLLOWING MATTERS AFFECT PARCEL 61:

231. A lease with certain terms, covenants, conditions and provisions set forth therein.

Lessor: Thomas Pottmeyer and Associates
Lessee: Web Service Company Inc.
Recording Date: September 12, 1983
Recording No: 83-1065307 of Official Records

The present ownership of the leasehold created by said lease and other matters affecting the interest of the lessee are not shown herein.

232. Easement(s) for the purpose(s) shown below and rights incidental thereto, as granted in a document:

Granted to: The City of Los Angeles and the City of Inglewood
Purpose: Air easement provisions
Recording Date: September 09, 1991
Recording No: 91-1411379 of Official Records
Affects: A portion of said land as more particularly described in said document

Reference is hereby made to said document for full particulars.

EXCEPTIONS
(Continued)

233. The Land described herein is included within a project area of the Redevelopment Agency shown below, and that proceedings for the redevelopment of said project have been instituted under the Redevelopment Law (such redevelopment to proceed only after the adoption of the Redevelopment Plan) as disclosed by a document.

Redevelopment Agency: Inglewood Redevelopment Agency
Recording Date: August 01, 2007
Recording No: 20071823536 of Official Records

234. Any rights of the parties in possession of a portion of, or all of, said Land, which rights are not disclosed by the public records.

The Company will require, for review, a full and complete copy of any unrecorded agreement, contract, license and/or lease, together with all supplements, assignments and amendments thereto, before issuing any policy of title insurance without excepting this item from coverage.

The Company reserves the right to except additional items and/or make additional requirements after reviewing said documents.

235. Matters which may be disclosed by an inspection and/or by a correct ALTA/NSPS Land Title Survey of said Land that is satisfactory to the Company, and/or by inquiry of the parties in possession thereof.

**EXCEPTIONS
(Continued)**

236. Any claim that the transaction vesting the Title as shown in Schedule A or creating the lien of the Insured Mortgage, or any other transaction occurring on or prior to Date of Policy in which Inglewood Redevelopment Agency or its successors transferred, acquired, or made any agreement affecting the title to or any interest in the Land, is void or voidable, or subject to termination, renegotiation, or judicial review, under California Assembly Bill 26 (Chapter 5, Statutes of 2011-12, First Extraordinary Session) and California Assembly Bill 1484 (Chapter 26, Statutes of 2011-12), as presently amended.

THE FOLLOWING MATTERS AFFECT PARCEL 62:

237. Easement(s) for the purpose(s) shown below and rights incidental thereto as set forth in a document:

Purpose: Public street, road and highway
Recording Date: March 13, 1947
Recording No: 5928-P of Official Records
Affects: The Westerly 17 feet of said land

THE FOLLOWING MATTERS AFFECT ALL PARCELS UNLESS STATED OTHERWISE:

238. Covenants, conditions and restrictions but omitting any covenants or restrictions, if any, including but not limited to those based upon race, color, religion, sex, sexual orientation, familial status, marital status, disability, handicap, national origin, citizenship, immigration status, primary language, ancestry, source of income, gender, gender identity, gender expression, medical condition or genetic information, as set forth in applicable state or federal laws, except to the extent that said covenant or restriction is permitted by applicable law, as set forth in the document

Recording Date: May 28, 2013
Recording No: 20130791804 of Official Records

Said covenants, conditions and restrictions provide that a violation thereof shall not defeat the lien of any mortgage or deed of trust made in good faith and for value.

Affects: Parcels 54A through 61

PLEASE REFER TO THE "INFORMATIONAL NOTES" AND "REQUIREMENTS" SECTIONS WHICH FOLLOW FOR INFORMATION NECESSARY TO COMPLETE THIS TRANSACTION.

END OF EXCEPTIONS

REQUIREMENTS SECTION

1. Unrecorded matters which may be disclosed by an Owner's Affidavit or Declaration. A form of the Owner's Affidavit/Declaration is attached to this Preliminary Report/Commitment. This Affidavit/Declaration is to be completed by the record owner of the land and submitted for review prior to the closing of this transaction. Your prompt attention to this requirement will help avoid delays in the closing of this transaction. Thank you.

The Company reserves the right to add additional items or make further requirements after review of the requested Affidavit/Declaration.

2. In order to complete this report, the Company requires a Statement of Information to be completed by the following party(s),

Party(s): **All Parties**

The Company reserves the right to add additional items or make further requirements after review of the requested Statement of Information.

NOTE: The Statement of Information is necessary to complete the search and examination of title under this order. Any title search includes matters that are indexed by name only, and having a completed Statement of Information assists the Company in the elimination of certain matters which appear to involve the parties but in fact affect another party with the same or similar name. Be assured that the Statement of Information is essential and will be kept strictly confidential to this file.

3. Approval of the policy or commitment of title insurance anticipated by this report by Regional Counsel of the Company is required prior to the recordation of the instruments required to complete this transaction and the issuance of such policy or commitment. The right is reserved to make additional exceptions and/or requirements upon such review.

END OF REQUIREMENTS

INFORMATIONAL NOTES SECTION

1. None of the items shown in this report will cause the Company to decline to attach CLTA Endorsement Form 100 to an Extended Coverage Loan Policy, when issued.
2. The policy of title insurance will include an arbitration provision. The Company or the insured may demand arbitration. Arbitrable matters may include, but are not limited to, any controversy or claim between the Company and the insured arising out of or relating to this policy, any service of the Company in connection with its issuance or the breach of a policy provision or other obligation. Please ask your escrow or title officer for a sample copy of the policy to be issued if you wish to review the arbitration provisions and any other provisions pertaining to your Title Insurance coverage.
3. Notice: Please be aware that due to the conflict between federal and state laws concerning the cultivation, distribution, manufacture or sale of marijuana, the Company is not able to close or insure any transaction involving Land that is associated with these activities.
4. There are NO conveyances affecting said Land recorded within 24 months of the date of this report.

END OF INFORMATIONAL NOTES

Chris Scurti (MA)/jh

FIDELITY NATIONAL FINANCIAL, INC. PRIVACY NOTICE

Effective January 1, 2020

Fidelity National Financial, Inc. and its majority-owned subsidiary companies (collectively, “FNF,” “our,” or “we”) respect and are committed to protecting your privacy. This Privacy Notice explains how we collect, use, and protect personal information, when and to whom we disclose such information, and the choices you have about the use and disclosure of that information.

A limited number of FNF subsidiaries have their own privacy notices. If a subsidiary has its own privacy notice, the privacy notice will be available on the subsidiary’s website and this Privacy Notice does not apply.

Collection of Personal Information

FNF may collect the following categories of Personal Information:

- contact information (e.g., name, address, phone number, email address);
- demographic information (e.g., date of birth, gender, marital status);
- identity information (e.g. Social Security Number, driver’s license, passport, or other government ID number);
- financial account information (e.g. loan or bank account information); and
- other personal information necessary to provide products or services to you.

We may collect Personal Information about you from:

- information we receive from you or your agent;
- information about your transactions with FNF, our affiliates, or others; and
- information we receive from consumer reporting agencies and/or governmental entities, either directly from these entities or through others.

Collection of Browsing Information

FNF automatically collects the following types of Browsing Information when you access an FNF website, online service, or application (each an “FNF Website”) from your Internet browser, computer, and/or device:

- Internet Protocol (IP) address and operating system;
- browser version, language, and type;
- domain name system requests; and
- browsing history on the FNF Website, such as date and time of your visit to the FNF Website and visits to the pages within the FNF Website.

Like most websites, our servers automatically log each visitor to the FNF Website and may collect the Browsing Information described above. We use Browsing Information for system administration, troubleshooting, fraud investigation, and to improve our websites. Browsing Information generally does not reveal anything personal about you, though if you have created a user account for an FNF Website and are logged into that account, the FNF Website may be able to link certain browsing activity to your user account.

Other Online Specifics

Cookies. When you visit an FNF Website, a “cookie” may be sent to your computer. A cookie is a small piece of data that is sent to your Internet browser from a web server and stored on your computer’s hard drive. Information gathered using cookies helps us improve your user experience. For example, a cookie can help the website load properly or can customize the display page based on your browser type and user preferences. You can choose whether or not to accept cookies by changing your Internet browser settings. Be aware that doing so may impair or limit some functionality of the FNF Website.

Web Beacons. We use web beacons to determine when and how many times a page has been viewed. This information is used to improve our websites.

Do Not Track. Currently our FNF Websites do not respond to “Do Not Track” features enabled through your browser.

Links to Other Sites. FNF Websites may contain links to unaffiliated third-party websites. FNF is not responsible for the privacy practices or content of those websites. We recommend that you read the privacy policy of every website you visit.

Use of Personal Information

FNF uses Personal Information for three main purposes:

- To provide products and services to you or in connection with a transaction involving you.
- To improve our products and services.
- To communicate with you about our, our affiliates’, and others’ products and services, jointly or independently.

When Information Is Disclosed

We may disclose your Personal Information and Browsing Information in the following circumstances:

- to enable us to detect or prevent criminal activity, fraud, material misrepresentation, or nondisclosure;
- to nonaffiliated service providers who provide or perform services or functions on our behalf and who agree to use the information only to provide such services or functions;

- to nonaffiliated third party service providers with whom we perform joint marketing, pursuant to an agreement with them to jointly market financial products or services to you;
- to law enforcement or authorities in connection with an investigation, or in response to a subpoena or court order; or
- in the good-faith belief that such disclosure is necessary to comply with legal process or applicable laws, or to protect the rights, property, or safety of FNF, its customers, or the public.

The law does not require your prior authorization and does not allow you to restrict the disclosures described above. Additionally, we may disclose your information to third parties for whom you have given us authorization or consent to make such disclosure. We do not otherwise share your Personal Information or Browsing Information with nonaffiliated third parties, except as required or permitted by law. We do share Personal Information among affiliates (other companies owned by FNF) to directly market to you. Please see "Choices with Your Information" to learn how to restrict that sharing.

We reserve the right to transfer your Personal Information, Browsing Information, and any other information, in connection with the sale or other disposition of all or part of the FNF business and/or assets, or in the event of bankruptcy, reorganization, insolvency, receivership, or an assignment for the benefit of creditors. By submitting Personal Information and/or Browsing Information to FNF, you expressly agree and consent to the use and/or transfer of the foregoing information in connection with any of the above described proceedings.

Security of Your Information

We maintain physical, electronic, and procedural safeguards to protect your Personal Information.

Choices With Your Information

If you do not want FNF to share your information among our affiliates to directly market to you, you may send an "opt out" request by email, phone, or physical mail as directed at the end of this Privacy Notice. We do not share your Personal Information with nonaffiliates for their use to direct market to you.

Whether you submit Personal Information or Browsing Information to FNF is entirely up to you. If you decide not to submit Personal Information or Browsing Information, FNF may not be able to provide certain services or products to you.

For California Residents: We will not share your Personal Information or Browsing Information with nonaffiliated third parties, except as permitted by California law. For additional information about your California privacy rights, please visit the "California Privacy" link on our website (<https://fnf.com/pages/californiaprivacy.aspx>) or call (888) 413-1748.

For Nevada Residents: You may be placed on our internal Do Not Call List by calling (888) 934-3354 or by contacting us via the information set forth at the end of this Privacy Notice. Nevada law requires that we also provide you with the following contact information: Bureau of Consumer Protection, Office of the Nevada Attorney General, 555 E. Washington St., Suite 3900, Las Vegas, NV 89101; Phone number: (702) 486-3132; email: BCPINFO@ag.state.nv.us.

For Oregon Residents: We will not share your Personal Information or Browsing Information with nonaffiliated third parties for marketing purposes, except after you have been informed by us of such sharing and had an opportunity to indicate that you do not want a disclosure made for marketing purposes.

For Vermont Residents: We will not disclose information about your creditworthiness to our affiliates and will not disclose your personal information, financial information, credit report, or health information to nonaffiliated third parties to market to you, other than as permitted by Vermont law, unless you authorize us to make those disclosures.

Information From Children

The FNF Websites are not intended or designed to attract persons under the age of eighteen (18). We do not collect Personal Information from any person that we know to be under the age of thirteen (13) without permission from a parent or guardian.

International Users

FNF's headquarters is located within the United States. If you reside outside the United States and choose to provide Personal Information or Browsing Information to us, please note that we may transfer that information outside of your country of residence. By providing FNF with your Personal Information and/or Browsing Information, you consent to our collection, transfer, and use of such information in accordance with this Privacy Notice.

FNF Website Services for Mortgage Loans

Certain FNF companies provide services to mortgage loan servicers, including hosting websites that collect customer information on behalf of mortgage loan servicers (the "Service Websites"). The Service Websites may contain links to both this Privacy Notice and the mortgage loan servicer or lender's privacy notice. The sections of this Privacy Notice titled When Information is Disclosed, Choices with Your Information, and Accessing and Correcting Information do not apply to the Service Websites. The mortgage loan servicer or lender's privacy notice governs use, disclosure, and access to your Personal Information. FNF does not share Personal Information collected through the Service Websites, except as required or authorized by contract with the mortgage loan servicer or lender, or as required by law or in the good-faith belief that such disclosure is necessary: to comply with a legal process or applicable law, to enforce this Privacy Notice, or to protect the rights, property, or safety of FNF or the public.

Your Consent To This Privacy Notice; Notice Changes; Use of Comments or Feedback

By submitting Personal Information and/or Browsing Information to FNF, you consent to the collection and use of the information in accordance with this Privacy Notice. We may change this Privacy Notice at any time. The Privacy Notice's effective date will show the

last date changes were made. If you provide information to us following any change of the Privacy Notice, that signifies your assent to and acceptance of the changes to the Privacy Notice. We may use comments or feedback that you submit to us in any manner without notice or compensation to you.

Accessing and Correcting Information; Contact Us

If you have questions, would like to correct your Personal Information, or want to opt-out of information sharing for affiliate marketing, send your requests to privacy@fnf.com, by phone to (888) 934-3354, or by mail to:

Fidelity National Financial, Inc.
601 Riverside Avenue
Jacksonville, Florida 32204
Attn: Chief Privacy Officer

Notice of Available Discounts

Pursuant to Section 2355.3 in Title 10 of the California Code of Regulations Fidelity National Financial, Inc. and its subsidiaries ("FNF") must deliver a notice of each discount available under our current rate filing along with the delivery of escrow instructions, a preliminary report or commitment. Please be aware that the provision of this notice does not constitute a waiver of the consumer's right to be charged the field rate. As such, your transaction may not qualify for the below discounts.

You are encouraged to discuss the applicability of one or more of the below discounts with a Company representative. These discounts are generally described below; consult the rate manual for a full description of the terms, conditions and requirements for each discount. These discounts only apply to transaction involving services rendered by the FNF Family of Companies. This notice only applies to transactions involving property improved with a one-to-four family residential dwelling.

FNF Underwritten Title Company

FNTC - Fidelity National Title Company

FNTCCA –Fidelity National Title Company of California

FNF Underwriter

FNTIC - Fidelity National Title Insurance Company

Available Discounts

CREDIT FOR PRELIMINARY REPORTS AND/OR COMMITMENTS ON SUBSEQUENT POLICIES (FNTIC)

Where no major change in the title has occurred since the issuance of the original report or commitment, the order may be reopened within 12 or 36 months and all or a portion of the charge previously paid for the report or commitment may be credited on a subsequent policy charge.

DISASTER LOANS (FNTIC)

The charge for a lender's Policy (Standard or Extended coverage) covering the financing or refinancing by an owner of record, within 24 months of the date of a declaration of a disaster area by the government of the United States or the State of California on any land located in said area, which was partially or totally destroyed in the disaster, will be 50% of the appropriate title insurance rate.

CHURCHES OR CHARITABLE NON-PROFIT ORGANIZATIONS (FNTIC)

On properties used as a church or for charitable purposes within the scope of the normal activities of such entities, provided said charge is normally the church's obligation the charge for an owner's policy shall be 50% to 70% of the appropriate title insurance rate, depending on the type of coverage selected. The charge for a lender's policy shall be 40% to 50% of the appropriate title insurance rate, depending on the type of coverage selected.

ATTACHMENT ONE
CALIFORNIA LAND TITLE ASSOCIATION
STANDARD COVERAGE POLICY – 1990
EXCLUSIONS FROM COVERAGE

The following matters are expressly excluded from the coverage of this policy and the Company will not pay loss or damage, costs, attorneys' fees or expenses which arise by reason of:

1. (a) Any law, ordinance or governmental regulation (including but not limited to building or zoning laws, ordinances, or regulations) restricting, regulating, prohibiting or relating (i) the occupancy, use, or enjoyment of the land; (ii) the character, dimensions or location of any improvement now or hereafter erected on the land; (iii) a separation in ownership or a change in the dimensions or area of the land or any parcel of which the land is or was a part; or (iv) environmental protection, or the effect of any violation of these laws, ordinances or governmental regulations, except to the extent that a notice of the enforcement thereof or a notice of a defect, lien, or encumbrance resulting from a violation or alleged violation affecting the land has been recorded in the public records at Date of Policy.
- (b) Any governmental police power not excluded by (a) above, except to the extent that a notice of the exercise thereof or notice of a defect, lien or encumbrance resulting from a violation or alleged violation affecting the land has been recorded in the public records at Date of Policy.
2. Rights of eminent domain unless notice of the exercise thereof has been recorded in the public records at Date of Policy, but not excluding from coverage any taking which has occurred prior to Date of Policy which would be binding on the rights of a purchaser for value without knowledge.
3. Defects, liens, encumbrances, adverse claims or other matters:
 - (a) whether or not recorded in the public records at Date of Policy, but created, suffered, assumed or agreed to by the insured claimant;
 - (b) not known to the Company, not recorded in the public records at Date of Policy, but known to the insured claimant and not disclosed in writing to the Company by the insured claimant prior to the date the insured claimant became an insured under this policy;
 - (c) resulting in no loss or damage to the insured claimant;
 - (d) attaching or created subsequent to Date of Policy; or
 - (e) resulting in loss or damage which would not have been sustained if the insured claimant had paid value for the insured mortgage or for the estate or interest insured by this policy.
4. Unenforceability of the lien of the insured mortgage because of the inability or failure of the insured at Date of Policy, or the inability or failure of any subsequent owner of the indebtedness, to comply with the applicable doing business laws of the state in which the land is situated.
5. Invalidity or unenforceability of the lien of the insured mortgage, or claim thereof, which arises out of the transaction evidenced by the insured mortgage and is based upon usury or any consumer credit protection or truth in lending law.
6. Any claim, which arises out of the transaction vesting in the insured the estate of interest insured by this policy or the transaction creating the interest of the insured lender, by reason of the operation of federal bankruptcy, state insolvency or similar creditors' rights laws.

EXCEPTIONS FROM COVERAGE - SCHEDULE B, PART I

This policy does not insure against loss or damage (and the Company will not pay costs, attorneys' fees or expenses) which arise by reason of:

1. Taxes or assessments which are not shown as existing liens by the records of any taxing authority that levies taxes or assessments on real property or by the public records.
Proceedings by a public agency which may result in taxes or assessments, or notices of such proceedings, whether or not shown by the records of such agency or by the public records.
2. Any facts, rights, interests, or claims which are not shown by the public records but which could be ascertained by an inspection of the land or which may be asserted by persons in possession thereof.
3. Easements, liens or encumbrances, or claims thereof, not shown by the public records.
4. Discrepancies, conflicts in boundary lines, shortage in area, encroachments, or any other facts which a correct survey would disclose, and which are not shown by the public records.
5. (a) Unpatented mining claims; (b) reservations or exceptions in patents or in Acts authorizing the issuance thereof; (c) water rights, claims or title to water, whether or not the matters excepted under (a), (b) or (c) are shown by the public records.
6. Any lien or right to a lien for services, labor or material not shown by the public records.

CLTA HOMEOWNER'S POLICY OF TITLE INSURANCE (12-02-13)
ALTA HOMEOWNER'S POLICY OF TITLE INSURANCE

EXCLUSIONS

In addition to the Exceptions in Schedule B, You are not insured against loss, costs, attorneys' fees, and expenses resulting from:

1. Governmental police power, and the existence or violation of those portions of any law or government regulation concerning:
 - a. building;
 - b. zoning;
 - c. land use;

- d. improvements on the Land;
- e. land division; and
- f. environmental protection.

This Exclusion does not limit the coverage described in Covered Risk 8.a., 14, 15, 16, 18, 19, 20, 23 or 27.

- 2. The failure of Your existing structures, or any part of them, to be constructed in accordance with applicable building codes. This Exclusion does not limit the coverage described in Covered Risk 14 or 15.
- 3. The right to take the Land by condemning it. This Exclusion does not limit the coverage described in Covered Risk 17.
- 4. Risks:
 - a. that are created, allowed, or agreed to by You, whether or not they are recorded in the Public Records;
 - b. that are Known to You at the Policy Date, but not to Us, unless they are recorded in the Public Records at the Policy Date;
 - c. that result in no loss to You; or
 - d. that first occur after the Policy Date - this does not limit the coverage described in Covered Risk 7, 8.e., 25, 26, 27 or 28.
- 5. Failure to pay value for Your Title.
- 6. Lack of a right:
 - a. to any land outside the area specifically described and referred to in paragraph 3 of Schedule A; and
 - b. in streets, alleys, or waterways that touch the Land.

This Exclusion does not limit the coverage described in Covered Risk 11 or 21.
- 7. The transfer of the Title to You is invalid as a preferential transfer or as a fraudulent transfer or conveyance under federal bankruptcy, state insolvency, or similar creditors' rights laws.
- 8. Contamination, explosion, fire, flooding, vibration, fracturing, earthquake, or subsidence.
- 9. Negligence by a person or an Entity exercising a right to extract or develop minerals, water, or any other substances.

LIMITATIONS ON COVERED RISKS

Your insurance for the following Covered Risks is limited on the Owner's Coverage Statement as follows:

- For Covered Risk 16, 18, 19, and 21 Your Deductible Amount and Our Maximum Dollar Limit of Liability shown in Schedule A.

The deductible amounts and maximum dollar limits shown on Schedule A are as follows:

	Your Deductible Amount	Our Maximum Dollar Limit of Liability
Covered Risk 16:	1.00% % of Policy Amount Shown in Schedule A or \$2,500.00 (whichever is less)	\$ 10,000.00
Covered Risk 18:	1.00% % of Policy Amount Shown in Schedule A or \$5,000.00 (whichever is less)	\$ 25,000.00
Covered Risk 19:	1.00% of Policy Amount Shown in Schedule A or \$5,000.00 (whichever is less)	\$ 25,000.00
Covered Risk 21:	1.00% of Policy Amount Shown in Schedule A or \$2,500.00 (whichever is less)	\$ 5,000.00

2006 ALTA LOAN POLICY (06-17-06)

EXCLUSIONS FROM COVERAGE

The following matters are expressly excluded from the coverage of this policy, and the Company will not pay loss or damage, costs, attorneys' fees, or expenses that arise by reason of:

- 1. (a) Any law, ordinance, permit, or governmental regulation (including those relating to building and zoning) restricting, regulating, prohibiting, or relating to
 - (i) the occupancy, use, or enjoyment of the Land;
 - (ii) the character, dimensions, or location of any improvement erected on the Land;
 - (iii) the subdivision of land; or
 - (iv) environmental protection;
 or the effect of any violation of these laws, ordinances, or governmental regulations. This Exclusion 1(a) does not modify or limit the coverage provided under Covered Risk 5.
- (b) Any governmental police power. This Exclusion 1(b) does not modify or limit the coverage provided under Covered Risk 6.
- 2. Rights of eminent domain. This Exclusion does not modify or limit the coverage provided under Covered Risk 7 or 8.
- 3. Defects, liens, encumbrances, adverse claims, or other matters
 - (a) created, suffered, assumed, or agreed to by the Insured Claimant;

- (b) not Known to the Company, not recorded in the Public Records at Date of Policy, but Known to the Insured Claimant and not disclosed in writing to the Company by the Insured Claimant prior to the date the Insured Claimant became an Insured under this policy;
 - (c) resulting in no loss or damage to the Insured Claimant;
 - (d) attaching or created subsequent to Date of Policy (however, this does not modify or limit the coverage provided under Covered Risk 11, 13 or 14); or
 - (e) resulting in loss or damage that would not have been sustained if the Insured Claimant had paid value for the Insured Mortgage.
4. Unenforceability of the lien of the Insured Mortgage because of the inability or failure of an Insured to comply with applicable doing-business laws of the state where the Land is situated.
 5. Invalidity or unenforceability in whole or in part of the lien of the Insured Mortgage that arises out of the transaction evidenced by the Insured Mortgage and is based upon usury or any consumer credit protection or truth-in-lending law.
 6. Any claim, by reason of the operation of federal bankruptcy, state insolvency, or similar creditors' rights laws, that the transaction creating the lien of the Insured Mortgage, is
 - (a) a fraudulent conveyance or fraudulent transfer, or
 - (b) a preferential transfer for any reason not stated in Covered Risk 13(b) of this policy.
 7. Any lien on the Title for real estate taxes or assessments imposed by governmental authority and created or attaching between Date of Policy and the date of recording of the Insured Mortgage in the Public Records. This Exclusion does not modify or limit the coverage provided under Covered Risk 11(b).

The above policy form may be issued to afford either Standard Coverage or Extended Coverage. In addition to the above Exclusions from Coverage, the Exceptions from Coverage in a Standard Coverage policy will also include the following Exceptions from Coverage:

EXCEPTIONS FROM COVERAGE

(Except as provided in Schedule B - Part II, (t or T)his policy does not insure against loss or damage, and the Company will not pay costs, attorneys' fees or expenses, that arise by reason of:

(PART I

(The above policy form may be issued to afford either Standard Coverage or Extended Coverage. In addition to the above Exclusions from Coverage, the Exceptions from Coverage in a Standard Coverage policy will also include the following Exceptions from Coverage:

1. (a) Taxes or assessments that are not shown as existing liens by the records of any taxing authority that levies taxes or assessments on real property or by the Public Records; (b) proceedings by a public agency that may result in taxes or assessments, or notices of such proceedings, whether or not shown by the records of such agency or by the Public Records.
2. Any facts, rights, interests, or claims that are not shown by the Public Records but that could be ascertained by an inspection of the Land or that may be asserted by persons in possession of the Land.
3. Easements, liens or encumbrances, or claims thereof, not shown by the Public Records.
4. Any encroachment, encumbrance, violation, variation, or adverse circumstance affecting the Title that would be disclosed by an accurate and complete land survey of the Land and not shown by the Public Records.
5. (a) Unpatented mining claims; (b) reservations or exceptions in patents or in Acts authorizing the issuance thereof; (c) water rights, claims or title to water, whether or not the matters excepted under (a), (b), or (c) are shown by the Public Records.
6. Any lien or right to a lien for services, labor or material not shown by the Public Records.

PART II

In addition to the matters set forth in Part I of this Schedule, the Title is subject to the following matters, and the Company insures against loss or damage sustained in the event that they are not subordinate to the lien of the Insured Mortgage:)

2006 ALTA OWNER'S POLICY (06-17-06)

EXCLUSIONS FROM COVERAGE

The following matters are expressly excluded from the coverage of this policy, and the Company will not pay loss or damage, costs, attorneys' fees, or expenses that arise by reason of:

1. (a) Any law, ordinance, permit, or governmental regulation (including those relating to building and zoning) restricting, regulating, prohibiting, or relating to
 - (i) the occupancy, use, or enjoyment of the Land;
 - (ii) the character, dimensions, or location of any improvement erected on the Land;
 - (iii) the subdivision of land; or
 - (iv) environmental protection;
 or the effect of any violation of these laws, ordinances, or governmental regulations. This Exclusion 1(a) does not modify or limit the coverage provided under Covered Risk 5.
- (b) Any governmental police power. This Exclusion 1(b) does not modify or limit the coverage provided under Covered Risk 6.
2. Rights of eminent domain. This Exclusion does not modify or limit the coverage provided under Covered Risk 7 or 8.
3. Defects, liens, encumbrances, adverse claims, or other matters
 - (a) created, suffered, assumed, or agreed to by the Insured Claimant;
 - (b) not Known to the Company, not recorded in the Public Records at Date of Policy, but Known to the Insured Claimant and not disclosed in writing to the Company by the Insured Claimant prior to the date the Insured Claimant became an Insured under this policy;
 - (c) resulting in no loss or damage to the Insured Claimant;
 - (d) attaching or created subsequent to Date of Policy (however, this does not modify or limit the coverage provided under Covered Risk 9 and 10); or

- (e) resulting in loss or damage that would not have been sustained if the Insured Claimant had paid value for the Title.
- 4. Any claim, by reason of the operation of federal bankruptcy, state insolvency, or similar creditors' rights laws, that the transaction vesting the Title as shown in Schedule A, is
 - (a) a fraudulent conveyance or fraudulent transfer; or
 - (b) a preferential transfer for any reason not stated in Covered Risk 9 of this policy.
- 5. Any lien on the Title for real estate taxes or assessments imposed by governmental authority and created or attaching between Date of Policy and the date of recording of the deed or other instrument of transfer in the Public Records that vests Title as shown in Schedule A.

The above policy form may be issued to afford either Standard Coverage or Extended Coverage. In addition to the above Exclusions from Coverage, the Exceptions from Coverage in a Standard Coverage policy will also include the following Exceptions from Coverage:

EXCEPTIONS FROM COVERAGE

This policy does not insure against loss or damage, and the Company will not pay costs, attorneys' fees or expenses, that arise by reason of: (The above policy form may be issued to afford either Standard Coverage or Extended Coverage. In addition to the above Exclusions from Coverage, the Exceptions from Coverage in a Standard Coverage policy will also include the following Exceptions from Coverage:

- 1. (a) Taxes or assessments that are not shown as existing liens by the records of any taxing authority that levies taxes or assessments on real property or by the Public Records; (b) proceedings by a public agency that may result in taxes or assessments, or notices of such proceedings, whether or not shown by the records of such agency or by the Public Records.
- 2. Any facts, rights, interests, or claims that are not shown in the Public Records but that could be ascertained by an inspection of the Land or that may be asserted by persons in possession of the Land.
- 3. Easements, liens or encumbrances, or claims thereof, not shown by the Public Records.
- 4. Any encroachment, encumbrance, violation, variation, or adverse circumstance affecting the Title that would be disclosed by an accurate and complete land survey of the Land and that are not shown by the Public Records.
- 5. (a) Unpatented mining claims; (b) reservations or exceptions in patents or in Acts authorizing the issuance thereof; (c) water rights, claims or title to water, whether or not the matters excepted under (a), (b), or (c) are shown by the Public Records.
- 6. Any lien or right to a lien for services, labor or material not shown by the Public Records.
- 7. (Variable exceptions such as taxes, easements, CC&R's, etc. shown here.)

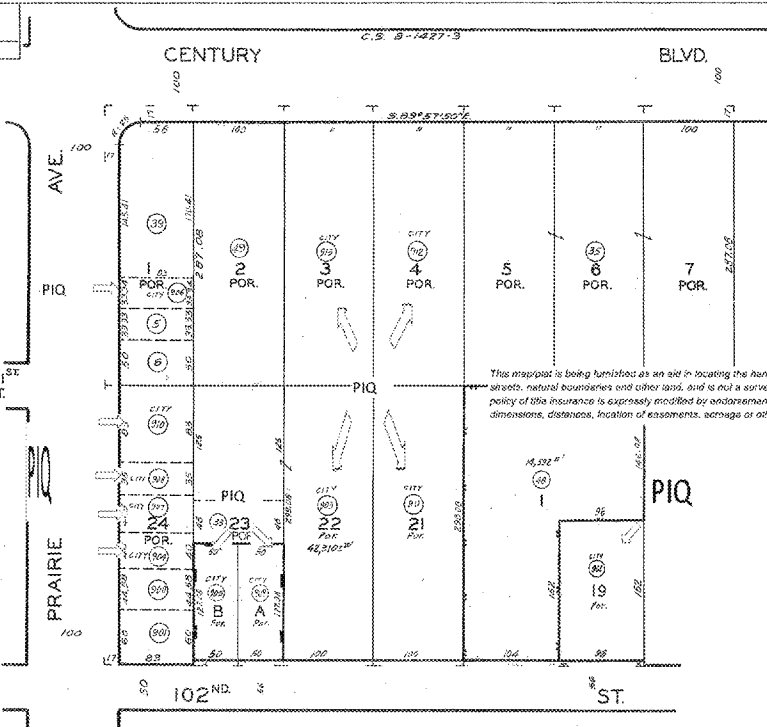
ALTA EXPANDED COVERAGE RESIDENTIAL LOAN POLICY (04-02-15)

EXCLUSIONS FROM COVERAGE

The following matters are expressly excluded from the coverage of this policy and the Company will not pay loss or damage, costs, attorneys' fees or expenses which arise by reason of:

- 1. (a) Any law, ordinance, permit, or governmental regulation (including those relating to building and zoning) restricting, regulating, prohibiting, or relating to
 - (i) the occupancy, use, or enjoyment of the Land;
 - (ii) the character, dimensions, or location of any improvement erected on the Land;
 - (iii) the subdivision of land; or
 - (iv) environmental protection;
 or the effect of any violation of these laws, ordinances, or governmental regulations. This Exclusion 1(a) does not modify or limit the coverage provided under Covered Risk 5, 6, 13(c), 13(d), 14 or 16.
- (b) Any governmental police power. This Exclusion 1(b) does not modify or limit the coverage provided under Covered Risk 5, 6, 13(c), 13(d), 14 or 16.
- 2. Rights of eminent domain. This Exclusion does not modify or limit the coverage provided under Covered Risk 7 or 8.
- 3. Defects, liens, encumbrances, adverse claims, or other matters
 - (a) created, suffered, assumed, or agreed to by the Insured Claimant;
 - (b) not Known to the Company, not recorded in the Public Records at Date of Policy, but Known to the Insured Claimant and not disclosed in writing to the Company by the Insured Claimant prior to the date the Insured Claimant became an Insured under this policy;
 - (c) resulting in no loss or damage to the Insured Claimant;
 - (d) attaching or created subsequent to Date of Policy (however, this does not modify or limit the coverage provided under Covered Risk 11, 16, 17, 18, 19, 20, 21, 22, 23, 24, 27 or 28); or
 - (e) resulting in loss or damage that would not have been sustained if the Insured Claimant had paid value for the Insured Mortgage.
- 4. Unenforceability of the lien of the Insured Mortgage because of the inability or failure of an Insured to comply with applicable doing-business laws of the state where the Land is situated.
- 5. Invalidity or unenforceability in whole or in part of the lien of the Insured Mortgage that arises out of the transaction evidenced by the Insured Mortgage and is based upon usury, or any consumer credit protection or truth-in-lending law. This Exclusion does not modify or limit the coverage provided in Covered Risk 26.
- 6. Any claim of invalidity, unenforceability or lack of priority of the lien of the Insured Mortgage as to Advances or modifications made after the Insured has Knowledge that the vestee shown in Schedule A is no longer the owner of the estate or interest covered by this policy. This Exclusion does not modify or limit the coverage provided in Covered Risk 11.
- 7. Any lien on the Title for real estate taxes or assessments imposed by governmental authority and created or attaching subsequent to Date of Policy. This Exclusion does not modify or limit the coverage provided in Covered Risk 11(b) or 25.

8. The failure of the residential structure, or any portion of it, to have been constructed before, on or after Date of Policy in accordance with applicable building codes. This Exclusion does not modify or limit the coverage provided in Covered Risk 5 or 6.
9. Any claim, by reason of the operation of federal bankruptcy, state insolvency, or similar creditors' rights laws, that the transaction creating the lien of the Insured Mortgage, is
 - (a) a fraudulent conveyance or fraudulent transfer, or
 - (b) a preferential transfer for any reason not stated in Covered Risk 27(b) of this policy.
10. Contamination, explosion, fire, flooding, vibration, fracturing, earthquake, or subsidence.
11. Negligence by a person or an Entity exercising a right to extract or develop minerals, water, or any other substances.



- REVISID
- 16 - 5-85
 - 7 - 10-88
 - 1 - 18-92
 - 2 - 11-93
 - 3 - 12-93
 - 4 - 12-94
 - 5 - 12-94
 - 6 - 12-94
 - 7 - 12-94
 - 8 - 12-94
 - 9 - 12-94
 - 10 - 12-94
 - 11 - 12-94
 - 12 - 12-94
 - 13 - 12-94
 - 14 - 12-94
 - 15 - 12-94
 - 16 - 12-94
 - 17 - 12-94
 - 18 - 12-94
 - 19 - 12-94
 - 20 - 12-94
 - 21 - 12-94
 - 22 - 12-94
 - 23 - 12-94
 - 24 - 12-94

This map is being furnished as an aid in locating the herein described Land in relation to adjoining streets, natural boundaries and other land, and is not a survey of the land depicted. Except to the extent a policy of title insurance is expressly modified by endorsement, if any, the Company does not insure dimensions, distances, location of easements, acreage or other matters shown thereon.

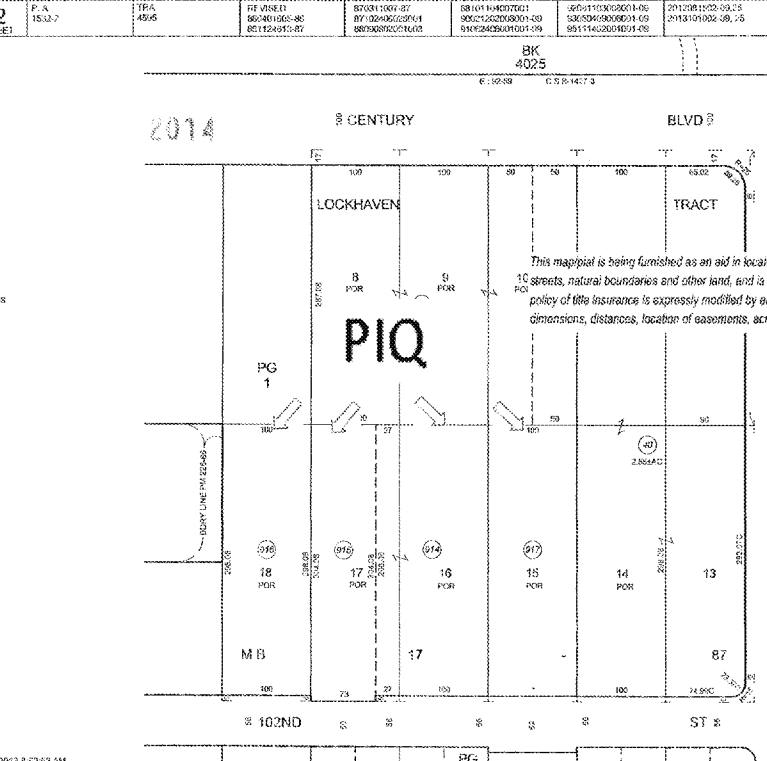
PARCEL MAP
P.M. 226-85

All 600 series parcels on this page are assessed by the Inglewood Reassessment Agency, unless otherwise noted.

FOR PREV. ASSMT. SEE: 1532-1
4032-2

LOCKHAVEN TRACT
M.B. 17-87

ASSESSOR'S MAP
COUNTY OF LOS ANGELES, CALIF.

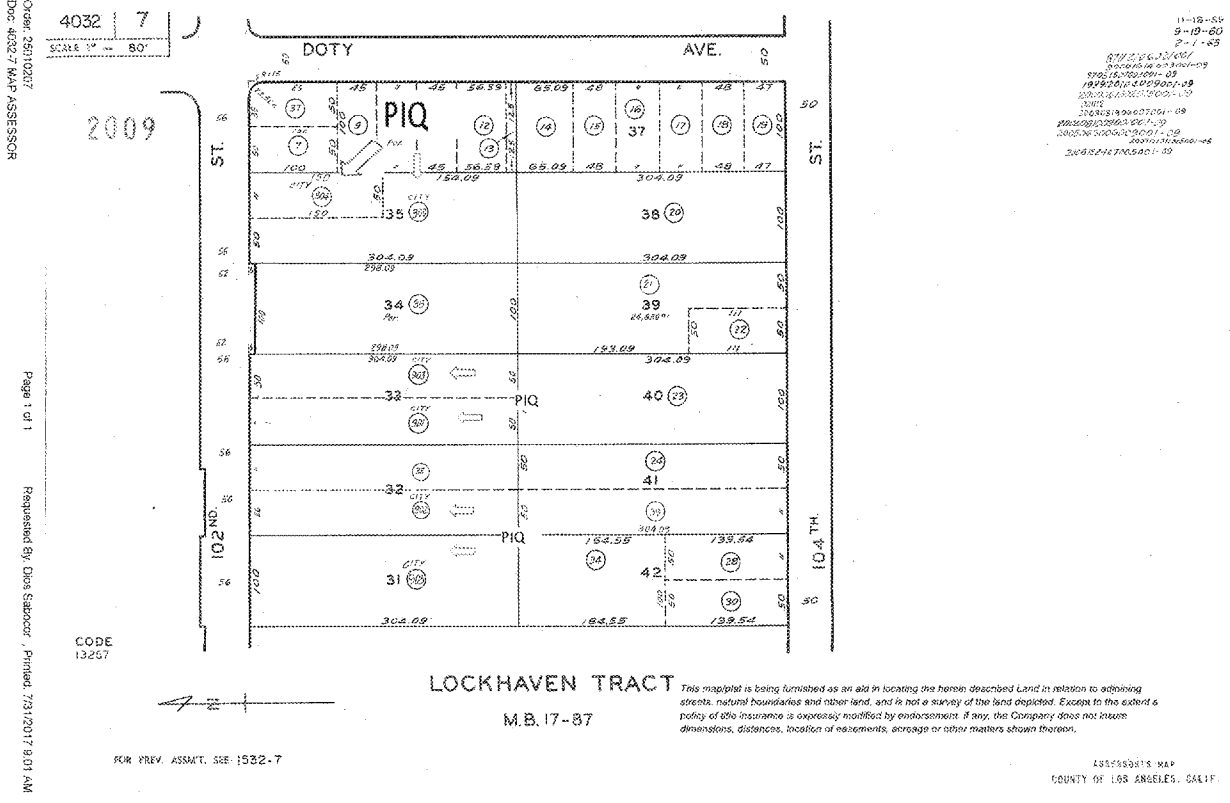
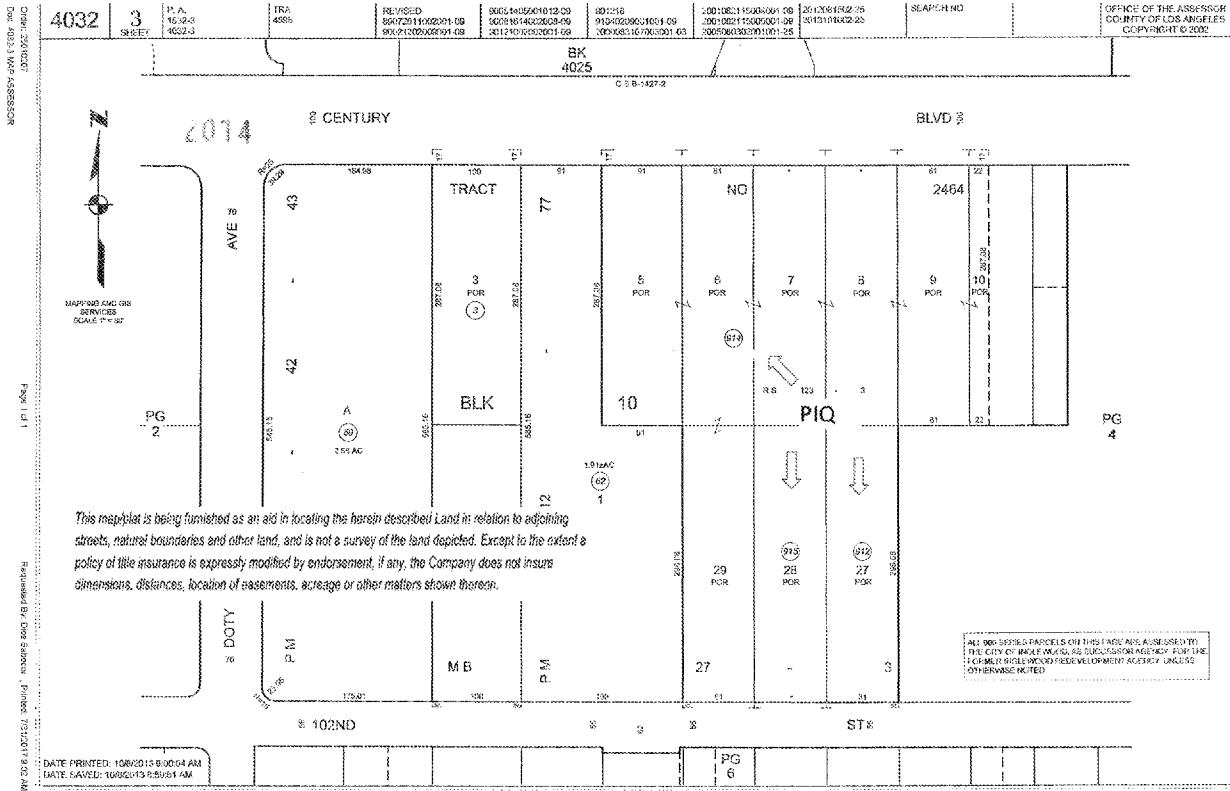


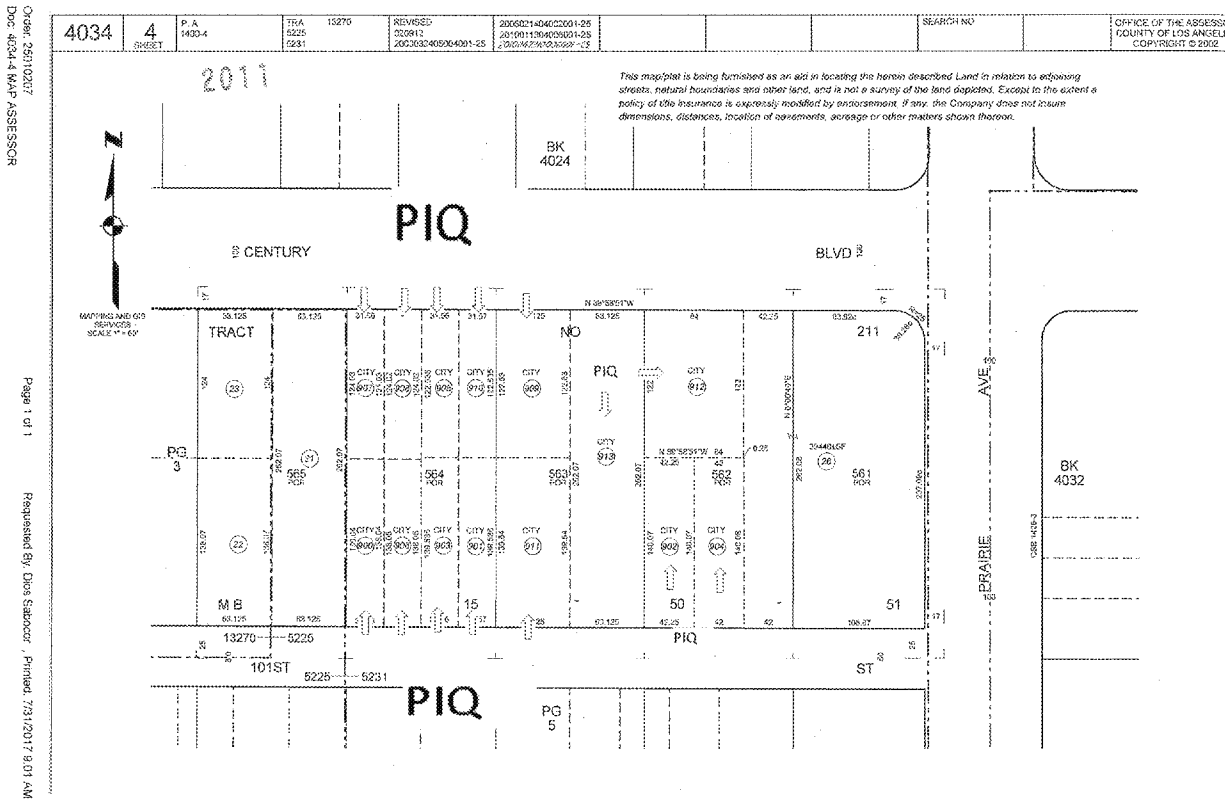
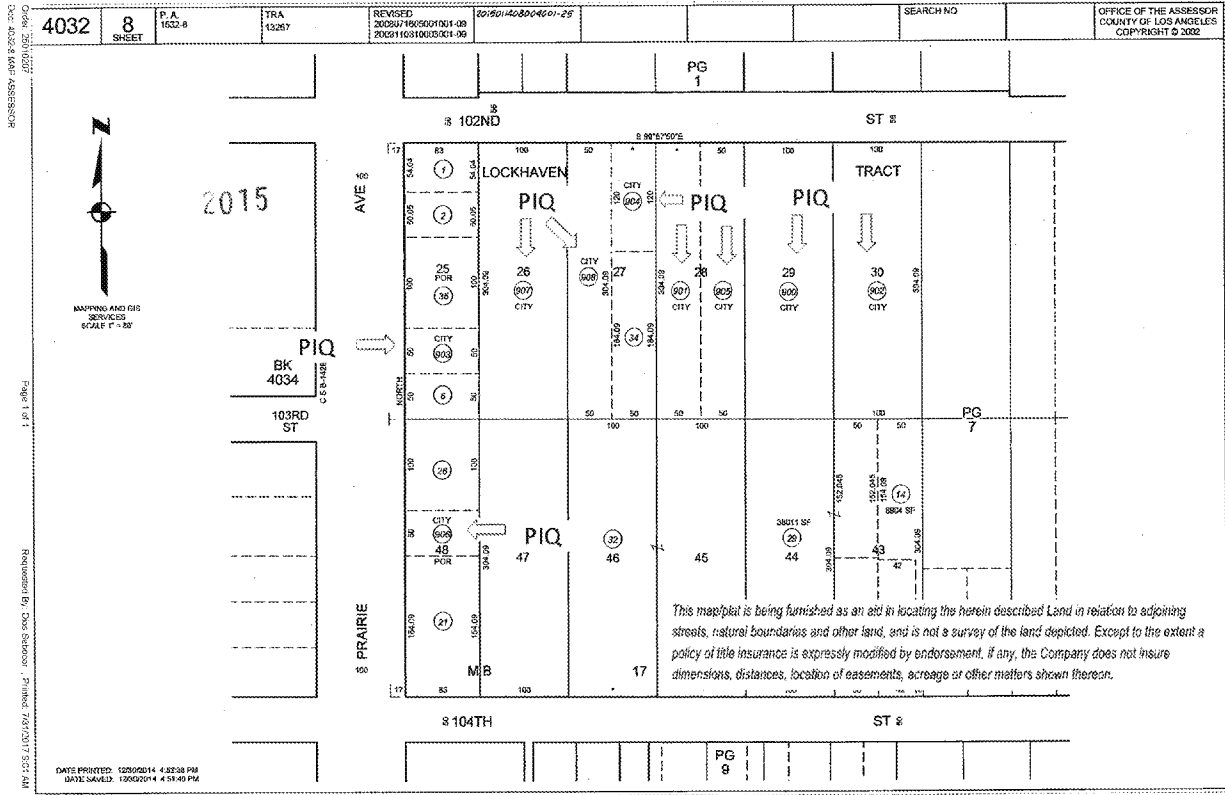
This map is being furnished as an aid in locating the herein described Land in relation to adjoining streets, natural boundaries and other land, and is not a survey of the land depicted. Except to the extent a policy of title insurance is expressly modified by endorsement, if any, the Company does not insure dimensions, distances, location of easements, acreage or other matters shown thereon.

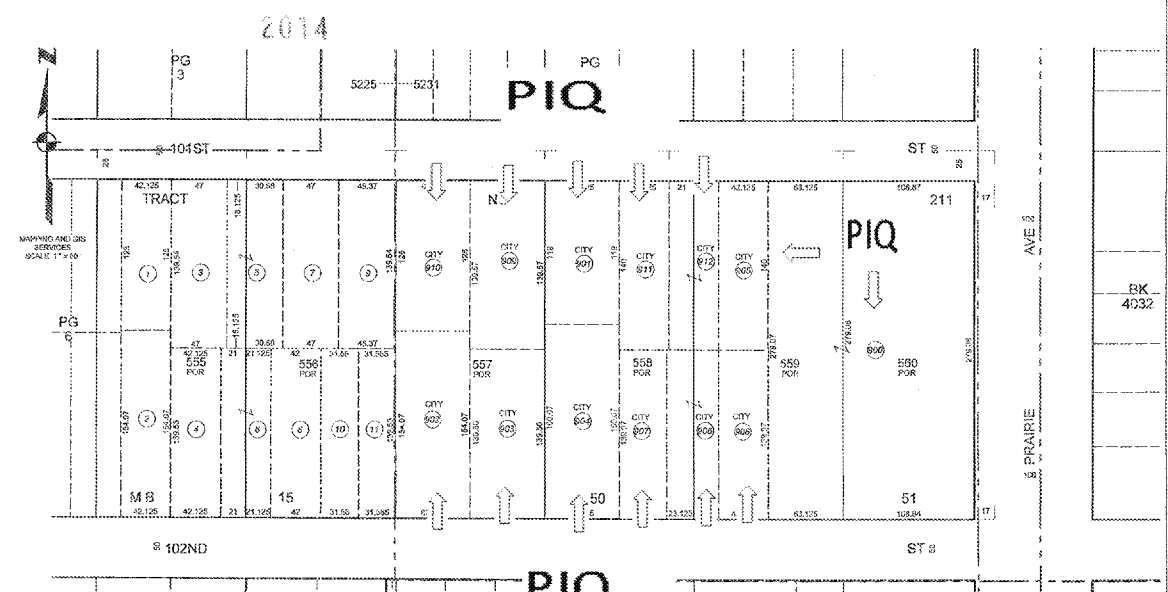
ALL INTERESTS SHOWN ON THIS PAGE ARE ASSIGNED TO THE CITY OF INGLEWOOD AS SUCCESSOR AGENCY FOR THE FORMER INGLEWOOD REASSESSMENT AGENCY UNLESS OTHERWISE NOTED.

DATE PRINTED: 10/01/2013 2:52:52 AM
DATE SAVED: 10/02/13 8:52:50 AM

PG 7







This plat is being furnished as an aid in locating the herein described Land in relation to adjoining streets, natural boundaries and other land and is not a survey of the land depicted. Except to the extent a policy of this insurance is expressly modified by endorsement, if any, the Company does not insure dimensions, distances, location of easements, acreage or other matters shown hereon.

DATE PRINTED: 10/20/13 9:29:43 AM
DATE SAVED: 10/20/13 9:25:45 AM

All rights in the sheets on this plat are reserved to the City of Inglewood, as Successor Agency for the former Inglewood Redevelopment Agency, unless otherwise noted.

DRAWN BY: J. W. H. / CHECKED BY: J. W. H. / DATE: 10/20/13 / SCALE: 1" = 10' / SHEET: 5 OF 5 / PROJECT: 4034

OWNER'S DECLARATION

The undersigned hereby declares as follows:

1. (Fill in the applicable paragraph and strike the other)
 - a. Declarant ("Owner") is the owner or lessee, as the case may be, of certain premises located at _____, further described as follows: See Preliminary Report/Commitment No. 25010207-997-MAT-CS5 for full legal description (the "Land").
 - b. Declarant is the _____ of _____ ("Owner"), which is the owner or lessee, as the case may be, of certain premises located at _____, further described as follows: See Preliminary Report/Commitment No. 25010207-997-MAT-CS5 for full legal description (the "Land").
2. (Fill in the applicable paragraph and strike the other)
 - a. During the period of six months immediately preceding the date of this declaration no work has been done, no surveys or architectural or engineering plans have been prepared, and no materials have been furnished in connection with the erection, equipment, repair, protection or removal of any building or other structure on the Land or in connection with the improvement of the Land in any manner whatsoever.
 - b. During the period of six months immediately preceding the date of this declaration certain work has been done and materials furnished in connection with _____ upon the Land in the approximate total sum of \$_____, but no work whatever remains to be done and no materials remain to be furnished to complete the construction in full compliance with the plans and specifications, nor are there any unpaid bills incurred for labor and materials used in making such improvements or repairs upon the Land, or for the services of architects, surveyors or engineers, except as follows: _____. Owner, by the undersigned Declarant, agrees to and does hereby indemnify and hold harmless Fidelity National Title Company against any and all claims arising therefrom.
3. Owner has not previously conveyed the Land; is not a debtor in bankruptcy (and if a partnership, the general partner thereof is not a debtor in bankruptcy); and has not received notice of any pending court action affecting the title to the Land.
4. Except as shown in the above-referenced Preliminary Report/Commitment, there are no unpaid or unsatisfied mortgages, deeds of trust, Uniform Commercial Code financing statements, regular assessments, special assessments, periodic assessments or any assessment from any source, claims of lien, special assessments, or taxes that constitute a lien against the Land or that affect the Land but have not been recorded in the public records. There are no violations of the covenants, conditions and restrictions as shown in the above-referenced Preliminary Report/Commitment.
5. The Land is currently in use as _____; _____ occupy/occupies the Land; and the following are all of the leases or other occupancy rights affecting the Land:

6. There are no other persons or entities that assert an ownership interest in the Land, nor are there unrecorded easements, claims of easement, or boundary disputes that affect the Land.
7. There are no outstanding options to purchase or rights of first refusal affecting the Land.

This declaration is made with the intention that Fidelity National Title Company (the "Company") and its policy issuing agents will rely upon it in issuing their title insurance policies and endorsements. Owner, by the undersigned Declarant, agrees to indemnify the Company against loss or damage (including attorneys fees, expenses, and costs) incurred by the Company as a result of any untrue statement made herein.

I declare under penalty of perjury that the foregoing is true and correct and that this declaration was executed on ____ at _____.

Signature: _____