



ALLEY

W. CENTURY BL.

W. CENTURY BL.

W. 101ST ST.

S. PRAIRIE AV.

S. DOTY AV.

W. 102ND ST.

W. 102ND ST.

YUKON AV.

W. 103RD ST.

S. PRAIRIE AV.

Potential WBMWD
Site 50'x83'

W. 104TH ST.

W. 104TH ST.





ALLEY

W. 105TH ST.

W. 105TH ST.



Legend

- Parcels**
-  City Parcels
-  Successor Agency Parcels
-  Participating Parcels
- City Boundary**
-  City Boundary

Site Map

PG 1

S 102ND ST

ST S

S 89°57'50"E

AVE 100

LOCKHAVEN

TRACT

2015

MAPPING AND GIS SERVICES SCALE 1" = 80'

BK 4034

C S B-1426-3

103RD ST

PRAIRIE 100

S 104TH ST

ST S

PG 9

