

EXHIBIT C-1

MAP AMENDMENT TO THE LAND USE ELEMENT OF THE INGLEWOOD GENERAL PLAN

Land Use Element “Land Use Map” is amended in its entirety (as depicted below) to show that certain ~~2.8~~ approximately 2.7-acre area located adjacent to S. Prairie Avenue, just south of W. Century Boulevard, comprised of Parcels

Century Boulevard, comprised of Parcels

4032-001-005	4032-001-906	4032-008-006
4032-001-006	4032-001-907	4032-008-035
4032-001-039	4032-001-908	4032-008-903
4032-001-900	4032-001-910	4034-005-900
4032-001-901	4032-008-001	
4032-001-904	4032-008-002	

to be designated as “Industrial”.



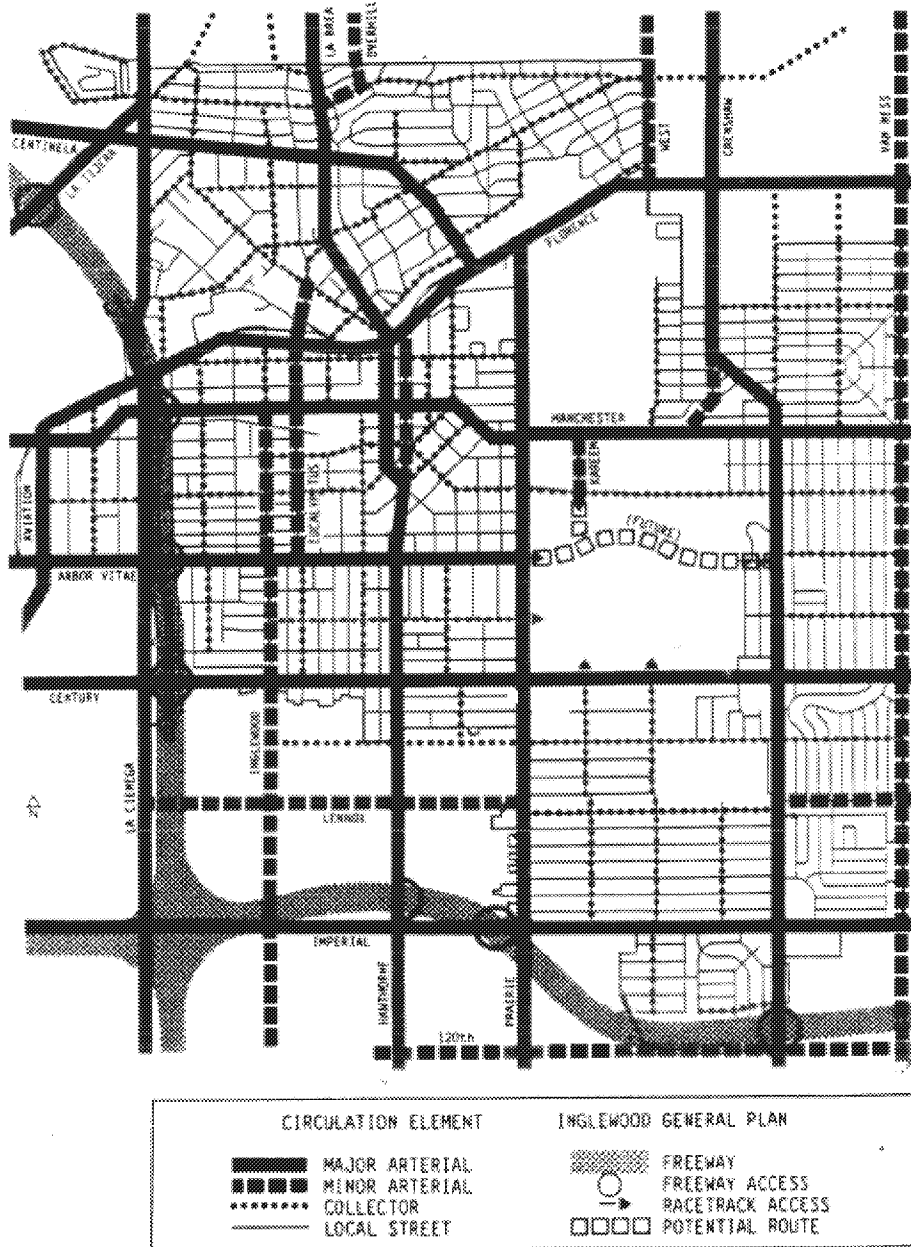
EXHIBIT C-2

MAP AMENDMENTS TO THE CIRCULATION ELEMENT OF THE INGLEWOOD GENERAL PLAN

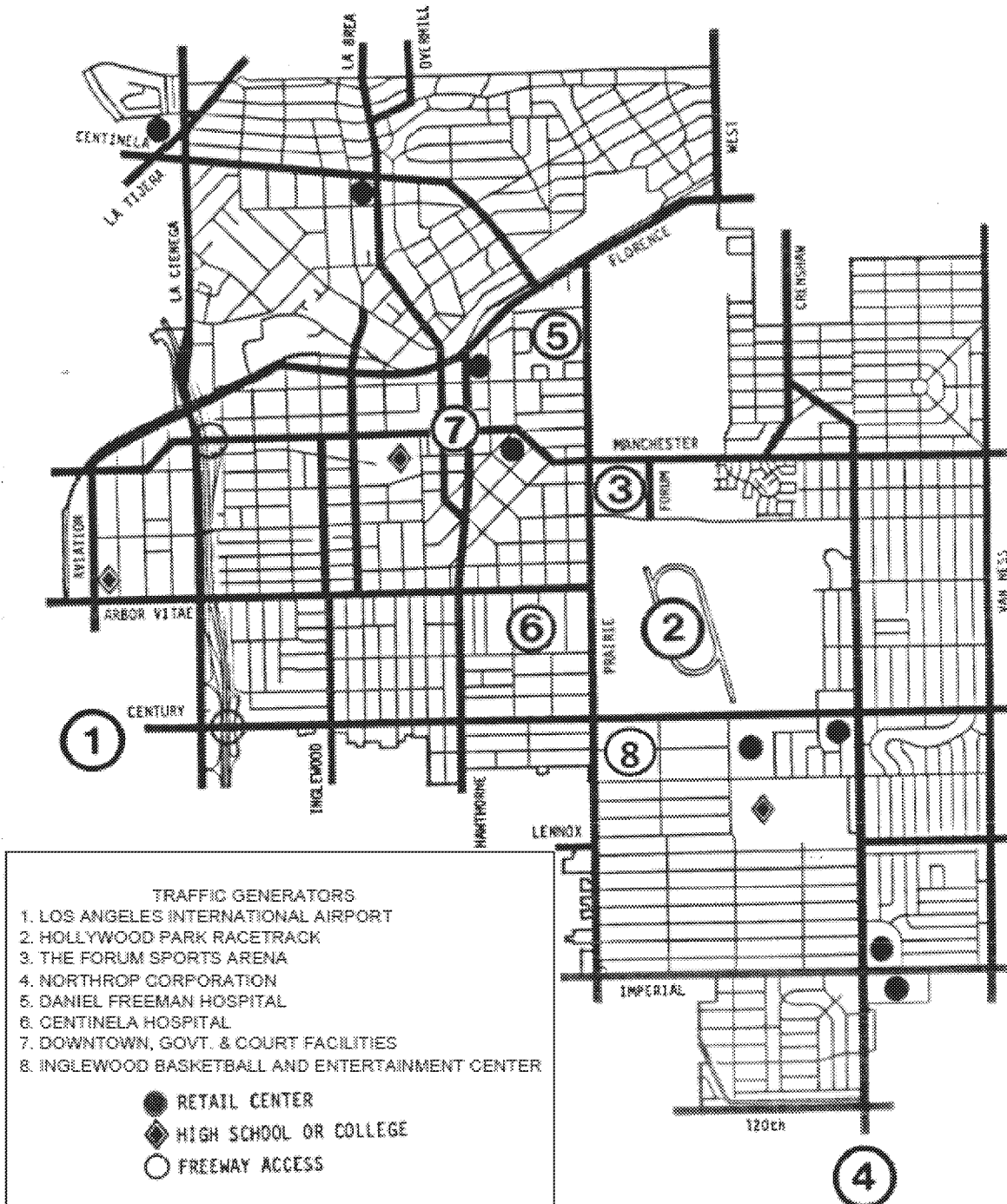
Section 1.

The Circulation Element “Street Classification” Map on page 17 is amended in its entirety (as depicted below) to remove the vacated portions of 101st and 102nd Streets as follows:

Section 2.



The Circulation Element “Traffic Generators” Map on page 23 is amended in its entirety (as depicted below) to add the location of the Project site as follows:



Section 3.

The Circulation Element “Designated Truck Routes” Map on page 29 is amended in its entirety (as depicted below) to remove the vacated portion of 102nd Street as follows:

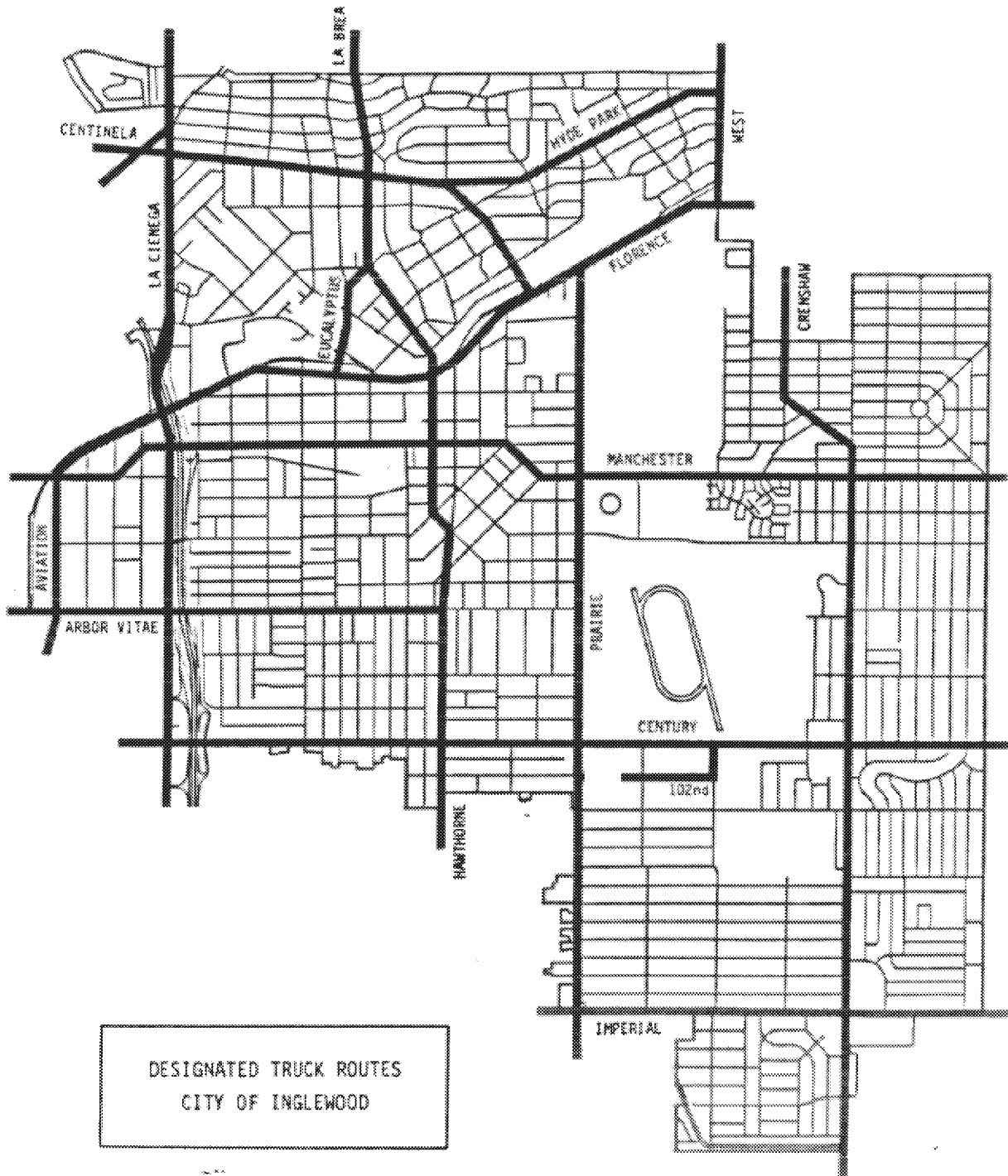
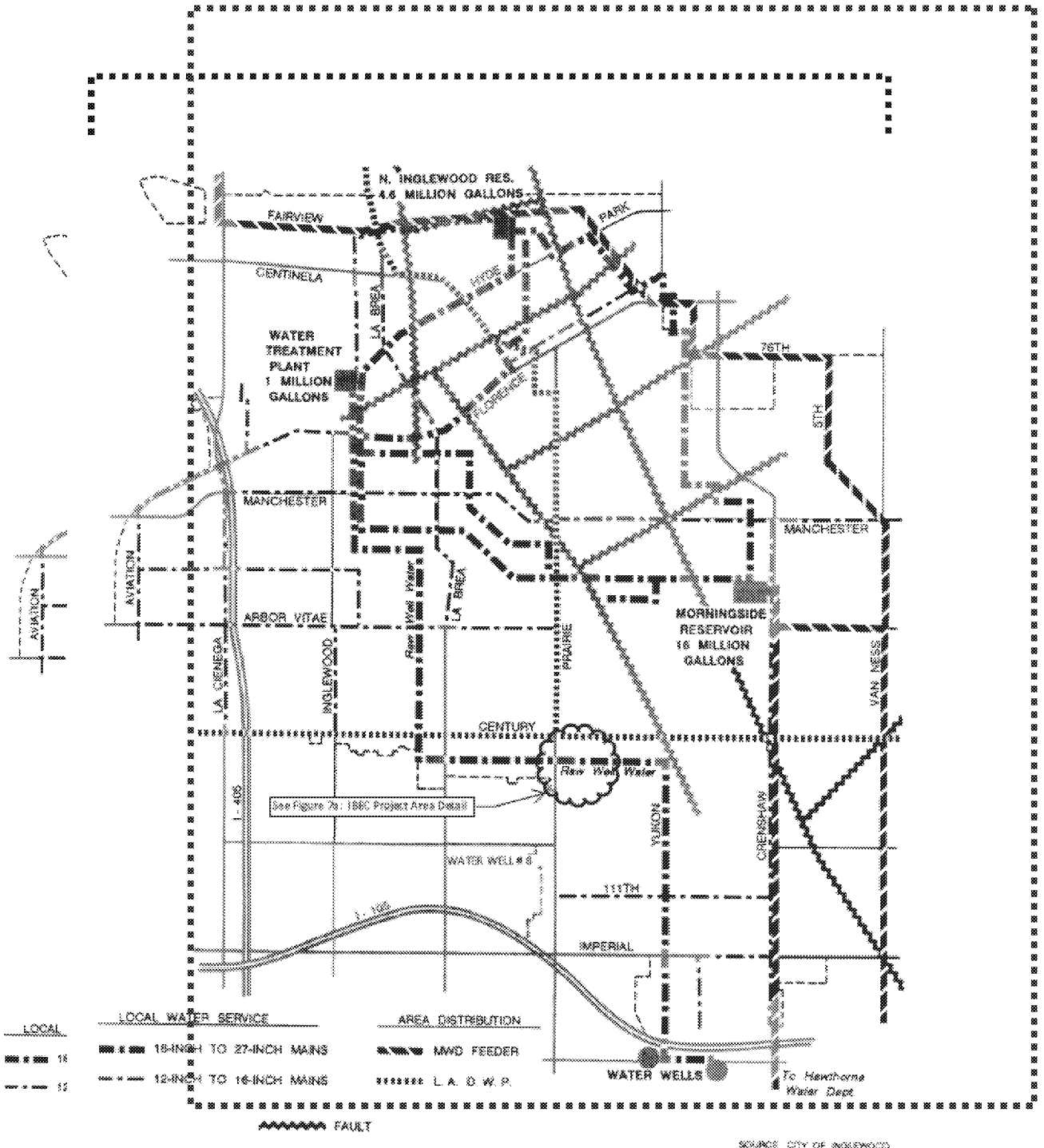


EXHIBIT C-3

MAP AMENDMENT TO THE SAFETY ELEMENT OF THE INGLEWOOD GENERAL PLAN

Safety Element Water Distribution System Map on page 37 is supplemented (as depicted below) to show the relocation of a water well and accompanying pipelines as follows:



SOURCE: CITY OF INGLEWOOD

FIGURE 7. WATER DISTRIBUTION SYSTEM

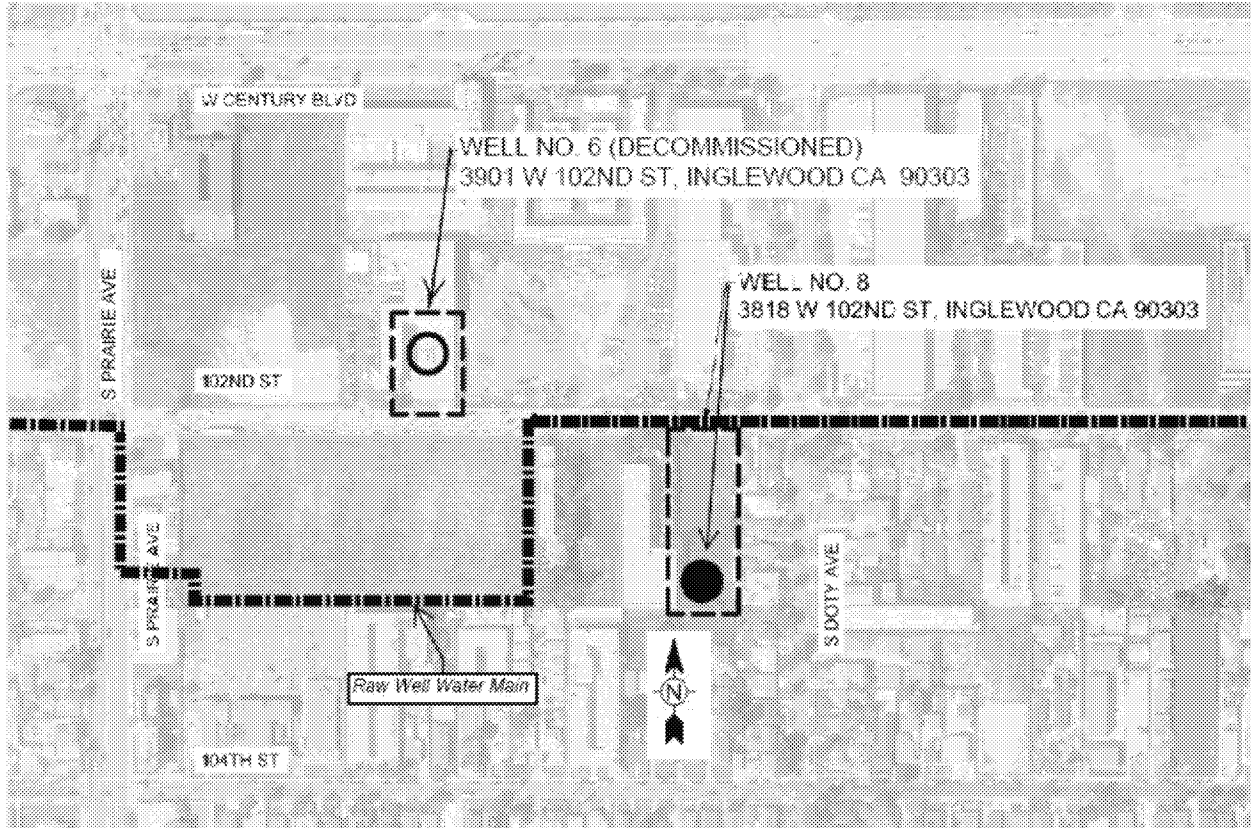


Figure 7a: IBEC Project Area Detail