



On time. On target. In touch.™

Radius Report

NEW: GeoLens by Geosearch

Target Property:

Well Relocation Site

3818 W 102nd St

Inglewood, Los Angeles County, California 90303

Prepared For:

Environmental Science Assoc-San Francisco

Order #: 119667

Job #: 272295

Project #: D171236.00

Date: 12/31/2018

Table of Contents

Target Property Summary	1
Database Summary	2
Database Radius Summary	8
Radius Map	14
Ortho Map	16
Topographic Map	17
Located Sites Summary	17
Elevation Summary	22
Unlocated Sites Summary	86
Environmental Records Definitions	88
Unlocatable Report	See Attachment
Zip Report	See Attachment

Disclaimer

This report was designed by GeoSearch to meet or exceed the records search requirements of the All Appropriate Inquiries Rule (40 CFR 101.11.312.26) and the current version of the ASTM International E1527, Standard Practice for Environmental Site Assessments: Phase I Environmental Site Assessment Process or, if applicable, the custom requirements requested by the entity that ordered this report. The records and databases of records used to compile this report were collected from various federal, state and local governmental entities. It is the goal of GeoSearch to meet or exceed the 40 CFR 101.11.312.26 and E1527 requirements for updating records by using the best available technology. GeoSearch contacts the appropriate governmental entities on a recurring basis. Depending on the frequency with which a record source or database of records is updated by the governmental entity, the data used to prepare this report may be updated monthly, quarterly, semi-annually, or annually.

The information provided in this report was obtained from a variety of public sources. GeoSearch cannot ensure and makes no warranty or representation as to the accuracy, reliability, quality, errors occurring from data conversion or the customer's interpretation of this report. This report was made by GeoSearch for exclusive use by its clients only. Therefore, this report may not contain sufficient information for other purposes or parties. GeoSearch and its partners, employees, officers And independent contractors cannot be held liable For actual, incidental, consequential, special or exemplary damages suffered by a customer resulting directly or indirectly from any information provided by GeoSearch.

Target Property Summary

Target Property Information

Well Relocation Site

3818 W 102nd St

Inglewood, California 90303

Coordinates

Point (-118.34036, 33.943070)

87 feet above sea level

USGS Quadrangle

Inglewood, CA

Geographic Coverage Information

County/Parish: Los Angeles (CA)

ZipCode(s):

Hawthorne CA: 90250

Inglewood CA: 90301, 90303, 90304, 90305

Database Summary

FEDERAL LISTING

Standard Environmental Records

Database	Acronym	Locatable	Unlocatable	Search Radius (miles)
EMERGENCY RESPONSE NOTIFICATION SYSTEM	<u>ERNSCA</u>	0	0	TP/AP
FEDERAL ENGINEERING INSTITUTIONAL CONTROL SITES	<u>EC</u>	0	0	TP/AP
LAND USE CONTROL INFORMATION SYSTEM	<u>LUCIS</u>	0	0	TP/AP
RCRA SITES WITH CONTROLS	<u>RCRASC</u>	0	0	TP/AP
RESOURCE CONSERVATION & RECOVERY ACT - GENERATOR	<u>RCRAGR09</u>	1	0	0.1250
RESOURCE CONSERVATION & RECOVERY ACT - NON-GENERATOR	<u>RCRANGR09</u>	0	0	0.1250
BROWNFIELDS MANAGEMENT SYSTEM	<u>BF</u>	0	0	0.5000
DELISTED NATIONAL PRIORITIES LIST	<u>DNPL</u>	0	0	0.5000
NO LONGER REGULATED RCRA NON-CORRACTS TSD FACILITIES	<u>NLRRCRAT</u>	0	0	0.5000
RESOURCE CONSERVATION & RECOVERY ACT - NON-CORRACTS TREATMENT, STORAGE & DISPOSAL FACILITIES	<u>RCRAT</u>	0	0	0.5000
SUPERFUND ENTERPRISE MANAGEMENT SYSTEM	<u>SEMS</u>	0	0	0.5000
SUPERFUND ENTERPRISE MANAGEMENT SYSTEM ARCHIVED SITE INVENTORY	<u>SEMSARCH</u>	1	0	0.5000
NATIONAL PRIORITIES LIST	<u>NPL</u>	0	0	1.0000
NO LONGER REGULATED RCRA CORRECTIVE ACTION FACILITIES	<u>NLRRCRAC</u>	0	0	1.0000
PROPOSED NATIONAL PRIORITIES LIST	<u>PNPL</u>	0	0	1.0000
RESOURCE CONSERVATION & RECOVERY ACT - CORRECTIVE ACTION FACILITIES	<u>RCRAC</u>	0	0	1.0000
RESOURCE CONSERVATION & RECOVERY ACT - SUBJECT TO CORRECTIVE ACTION FACILITIES	<u>RCRASUBC</u>	0	0	1.0000
SUB-TOTAL		2	0	

Additional Environmental Records

Database	Acronym	Locatable	Unlocatable	Search Radius (miles)
AEROMETRIC INFORMATION RETRIEVAL SYSTEM / AIR FACILITY SUBSYSTEM	<u>AIRSAFS</u>	0	0	TP/AP
BIENNIAL REPORTING SYSTEM	<u>BRS</u>	0	0	TP/AP
CERCLIS LIENS	<u>SFLIENS</u>	0	0	TP/AP
CLANDESTINE DRUG LABORATORY LOCATIONS	<u>CDL</u>	0	0	TP/AP
EPA DOCKET DATA	<u>DOCKETS</u>	0	0	TP/AP
ENFORCEMENT AND COMPLIANCE HISTORY INFORMATION	<u>ECHOR09</u>	0	0	TP/AP
FACILITY REGISTRY SYSTEM	<u>FRSCA</u>	0	0	TP/AP

Database Summary

Database	Acronym	Locatable	Unlocatable	Search Radius (miles)
HAZARDOUS MATERIALS INCIDENT REPORTING SYSTEM	<u>HMIRSR09</u>	0	0	TP/AP
INTEGRATED COMPLIANCE INFORMATION SYSTEM (FORMERLY DOCKETS)	<u>ICIS</u>	0	0	TP/AP
INTEGRATED COMPLIANCE INFORMATION SYSTEM NATIONAL POLLUTANT DISCHARGE ELIMINATION SYSTEM	<u>ICISNPDES</u>	0	0	TP/AP
MATERIAL LICENSING TRACKING SYSTEM	<u>MLTS</u>	0	0	TP/AP
NATIONAL POLLUTANT DISCHARGE ELIMINATION SYSTEM	<u>NPDESR09</u>	0	0	TP/AP
PCB ACTIVITY DATABASE SYSTEM	<u>PADS</u>	0	0	TP/AP
PERMIT COMPLIANCE SYSTEM	<u>PCSR09</u>	0	0	TP/AP
SEMS LIEN ON PROPERTY	<u>SEMSLIENS</u>	0	0	TP/AP
SECTION SEVEN TRACKING SYSTEM	<u>SSTS</u>	0	0	TP/AP
TOXIC SUBSTANCE CONTROL ACT INVENTORY	<u>TSCA</u>	0	0	TP/AP
TOXICS RELEASE INVENTORY	<u>TRI</u>	0	0	TP/AP
ALTERNATIVE FUELING STATIONS	<u>ALTFUELS</u>	0	0	0.2500
FEMA OWNED STORAGE TANKS	<u>FEMAUST</u>	0	0	0.2500
HISTORICAL GAS STATIONS	<u>HISTPST</u>	0	0	0.2500
INTEGRATED COMPLIANCE INFORMATION SYSTEM DRYCLEANERS	<u>ICISCLEANERS</u>	0	0	0.2500
MINE SAFETY AND HEALTH ADMINISTRATION MASTER INDEX FILE	<u>MSHA</u>	0	0	0.2500
MINERAL RESOURCE DATA SYSTEM	<u>MRDS</u>	0	0	0.2500
OPEN DUMP INVENTORY	<u>ODI</u>	0	0	0.5000
SURFACE MINING CONTROL AND RECLAMATION ACT SITES	<u>SMCRA</u>	0	0	0.5000
URANIUM MILL TAILINGS RADIATION CONTROL ACT SITES	<u>USUMTRCA</u>	0	0	0.5000
DEPARTMENT OF DEFENSE SITES	<u>DOD</u>	0	0	1.0000
FORMER MILITARY NIKE MISSILE SITES	<u>NMS</u>	0	0	1.0000
FORMERLY USED DEFENSE SITES	<u>FUDS</u>	0	0	1.0000
FORMERLY UTILIZED SITES REMEDIAL ACTION PROGRAM	<u>FUSRAP</u>	0	0	1.0000
RECORD OF DECISION SYSTEM	<u>RODS</u>	0	0	1.0000
SUB-TOTAL		0	0	

Database Summary

STATE (CA) LISTING

Standard Environmental Records

Database	Acronym	Locatable	Unlocatable	Search Radius (miles)
DTSC DEED RESTRICTIONS	<u>DTSCDR</u>	0	0	TP/AP
ABOVE GROUND STORAGE TANKS	<u>ABST</u>	0	0	0.2500
ABOVEGROUND STORAGE TANKS PRIOR TO JANUARY 2008	<u>AST2007</u>	0	0	0.2500
HISTORICAL UNDERGROUND STORAGE TANKS	<u>HISTUST</u>	2	0	0.2500
STATEWIDE ENVIRONMENTAL EVALUATION AND PLANNING SYSTEM	<u>SWEEPS</u>	2	0	0.2500
UNDERGROUND STORAGE TANKS	<u>USTCUPA</u>	0	0	0.2500
BROWNFIELD SITES	<u>BF</u>	0	0	0.5000
CALSITES DATABASE	<u>CALSITES</u>	0	0	0.5000
GEOTRACKER CLEANUP SITES	<u>CLEANUPSITES</u>	6	0	0.5000
LEAKING UNDERGROUND STORAGE TANKS	<u>LUST</u>	7	0	0.5000
SOLID WASTE INFORMATION SYSTEM SITES	<u>SWIS</u>	0	0	0.5000
VOLUNTARY CLEANUP PROGRAM	<u>VCP</u>	0	0	0.5000
ENVIROSTOR CLEANUP SITES	<u>ENVIROSTOR</u>	5	0	1.0000
ENVIROSTOR PERMITTED AND CORRECTIVE ACTION SITES	<u>ENVIROSTORPCA</u>	0	0	1.0000
SUB-TOTAL		22	0	

Additional Environmental Records

Database	Acronym	Locatable	Unlocatable	Search Radius (miles)
CALIFORNIA HAZARDOUS MATERIAL INCIDENT REPORT SYSTEM	<u>CHMIRS</u>	0	0	TP/AP
CLANDESTINE DRUG LABS	<u>CDL</u>	0	0	TP/AP
EMISSIONS INVENTORY DATA	<u>EMI</u>	0	0	TP/AP
HAZARDOUS WASTE TANNER SUMMARY	<u>HWTS</u>	2	0	TP/AP
LAND DISPOSAL SITES	<u>LDS</u>	0	0	TP/AP
MILITARY CLEANUP SITES	<u>MCS</u>	0	0	TP/AP
NATIONAL POLLUTANT DISCHARGE ELIMINATION SYSTEM FACILITIES	<u>NPDES</u>	0	0	TP/AP
RECORDED ENVIRONMENTAL CLEANUP LIENS	<u>LIENS</u>	0	0	TP/AP
CALIFORNIA MEDICAL WASTE MANAGEMENT PROGRAM FACILITY LIST	<u>MWMP</u>	0	0	0.2500
DTSC REGISTERED HAZARDOUS WASTE TRANSPORTERS	<u>DTSCHWT</u>	0	0	0.2500
DRY CLEANER FACILITIES	<u>CLEANER</u>	2	0	0.2500
MINES LISTING	<u>MINES</u>	0	0	0.2500

Database Summary

Database	Acronym	Locatable	Unlocatable	Search Radius (miles)
SPILLS, LEAKS, INVESTIGATION & CLEANUP RECOVERY LISTING	<u>SLIC</u>	0	0	0.2500
CORTESE LIST	<u>CORTESE</u>	0	0	0.5000
EXPEDITED REMOVAL ACTION PROGRAM SITES	<u>ERAP</u>	0	0	0.5000
HISTORICAL CORTESE LIST	<u>HISTCORTESE</u>	4	0	0.5000
LISTING OF CERTIFIED DROPOFF, COLLECTION, AND COMMUNITY SERVICE PROGRAMS	<u>DROP</u>	0	0	0.5000
LISTING OF CERTIFIED PROCESSORS	<u>PROC</u>	0	0	0.5000
NO FURTHER ACTION DETERMINATION	<u>NFA</u>	0	0	0.5000
RECYCLING CENTERS	<u>SWRCY</u>	2	0	0.5000
REFERRED TO ANOTHER LOCAL OR STATE AGENCY	<u>REF</u>	0	0	0.5000
SITES NEEDING FURTHER EVALUATION	<u>NFE</u>	0	0	0.5000
WASTE MANAGEMENT UNIT DATABASE	<u>WMUDS</u>	0	0	0.5000
TOXIC PITS CLEANUP ACT SITES	<u>TOXPITS</u>	0	0	1.0000
SUB-TOTAL		10	0	

Database Summary

LOCAL LISTING

Standard Environmental Records

Database	Acronym	Locatable	Unlocatable	Search Radius (miles)
CITY OF LOS ANGELES CUPA ABOVE GROUND PETROLEUM STORAGE TANKS	<u>LAFDAST</u>	0	0	0.2500
CITY OF LOS ANGELES CUPA UNDERGROUND STORAGE TANKS	<u>LAFDUST</u>	0	0	0.2500
SUB-TOTAL		0	0	

Additional Environmental Records

Database	Acronym	Locatable	Unlocatable	Search Radius (miles)
CITY OF LOS ANGELES CUPA HAZARDOUS MATERIALS SITES	<u>LAFDHMS</u>	0	0	TP/AP
LOS ANGELES COUNTY HAZARDOUS MATERIALS SYSTEM	<u>LAHMS</u>	0	0	TP/AP
LOS ANGELES COUNTY SITE MITIGATION LIST	<u>LASM</u>	0	0	TP/AP
WELL INVESTIGATIONS PROGRAM CASE LIST	<u>WIP</u>	0	0	0.2500
LOS ANGELES COUNTY CUPA	<u>LACCUPA</u>	17	0	0.5000
LOS ANGELES COUNTY SOLID WASTE FACILITIES	<u>LASWF</u>	0	0	0.5000
SAN GABRIEL VALLEY AREAS OF CONCERN	<u>AOC</u>	0	0	1.0000
SUB-TOTAL		17	0	

Database Summary

TRIBAL LISTING

Standard Environmental Records

Database	Acronym	Locatable	Unlocatable	Search Radius (miles)
UNDERGROUND STORAGE TANKS ON TRIBAL LANDS	<u>USTR09</u>	0	0	0.2500
ILLEGAL DUMP SITES ON THE TORRES MARTINEZ RESERVATION	<u>TORRESDUMPSITES</u>	0	0	0.5000
LEAKING UNDERGROUND STORAGE TANKS ON TRIBAL LANDS	<u>LUSTR09</u>	0	0	0.5000
OPEN DUMP INVENTORY ON TRIBAL LANDS	<u>ODINDIAN</u>	0	0	0.5000
SUB-TOTAL		0	0	

Additional Environmental Records

Database	Acronym	Locatable	Unlocatable	Search Radius (miles)
INDIAN RESERVATIONS	<u>INDIANRES</u>	0	0	1.0000
SUB-TOTAL		0	0	
TOTAL		51	0	

Database Radius Summary

FEDERAL LISTING

Standard environmental records are displayed in **bold**.

Acronym	Search Radius (miles)	TP/AP (0 - 0.02)	1/8 Mile (> TP/AP)	1/4 Mile (> 1/8)	1/2 Mile (> 1/4)	1 Mile (> 1/2)	> 1 Mile	Total
AIRSAFS	0.0200	0	NS	NS	NS	NS	NS	0
BRS	0.0200	0	NS	NS	NS	NS	NS	0
CDL	0.0200	0	NS	NS	NS	NS	NS	0
DOCKETS	0.0200	0	NS	NS	NS	NS	NS	0
EC	0.0200	0	NS	NS	NS	NS	NS	0
ECHOR09	0.0200	0	NS	NS	NS	NS	NS	0
ERNSCA	0.0200	0	NS	NS	NS	NS	NS	0
FRSCA	0.0200	0	NS	NS	NS	NS	NS	0
HMIRSR09	0.0200	0	NS	NS	NS	NS	NS	0
ICIS	0.0200	0	NS	NS	NS	NS	NS	0
ICISNPDES	0.0200	0	NS	NS	NS	NS	NS	0
LUCIS	0.0200	0	NS	NS	NS	NS	NS	0
MLTS	0.0200	0	NS	NS	NS	NS	NS	0
NPDES09	0.0200	0	NS	NS	NS	NS	NS	0
PADS	0.0200	0	NS	NS	NS	NS	NS	0
PCSR09	0.0200	0	NS	NS	NS	NS	NS	0
RCRASC	0.0200	0	NS	NS	NS	NS	NS	0
SEMSLIENS	0.0200	0	NS	NS	NS	NS	NS	0
SFLIENS	0.0200	0	NS	NS	NS	NS	NS	0
SSTS	0.0200	0	NS	NS	NS	NS	NS	0
TRI	0.0200	0	NS	NS	NS	NS	NS	0
TSCA	0.0200	0	NS	NS	NS	NS	NS	0
RCRAGR09	0.1250	0	1	NS	NS	NS	NS	1
RCRANGR09	0.1250	0	0	NS	NS	NS	NS	0
ALTFUELS	0.2500	0	0	0	NS	NS	NS	0
FEMAUST	0.2500	0	0	0	NS	NS	NS	0
HISTPST	0.2500	0	0	0	NS	NS	NS	0
ICISCLEANERS	0.2500	0	0	0	NS	NS	NS	0
MRDS	0.2500	0	0	0	NS	NS	NS	0
MSHA	0.2500	0	0	0	NS	NS	NS	0
BF	0.5000	0	0	0	0	NS	NS	0
DNPL	0.5000	0	0	0	0	NS	NS	0
NLRRCRAT	0.5000	0	0	0	0	NS	NS	0
ODI	0.5000	0	0	0	0	NS	NS	0
RCRAT	0.5000	0	0	0	0	NS	NS	0

Database Radius Summary

Acronym	Search Radius (miles)	TP/AP (0 - 0.02)	1/8 Mile (> TP/AP)	1/4 Mile (> 1/8)	1/2 Mile (> 1/4)	1 Mile (> 1/2)	> 1 Mile	Total
SEMS	0.5000	0	0	0	0	NS	NS	0
SEMSARCH	0.5000	0	0	1	0	NS	NS	1
SMCRA	0.5000	0	0	0	0	NS	NS	0
USUMTRCA	0.5000	0	0	0	0	NS	NS	0
DOD	1.0000	0	0	0	0	0	NS	0
FUDS	1.0000	0	0	0	0	0	NS	0
FUSRAP	1.0000	0	0	0	0	0	NS	0
NLRRCRAC	1.0000	0	0	0	0	0	NS	0
NMS	1.0000	0	0	0	0	0	NS	0
NPL	1.0000	0	0	0	0	0	NS	0
PNPL	1.0000	0	0	0	0	0	NS	0
RCRAC	1.0000	0	0	0	0	0	NS	0
RCRASUBC	1.0000	0	0	0	0	0	NS	0
RODS	1.0000	0	0	0	0	0	NS	0
SUB-TOTAL		0	1	1	0	0	0	2

Database Radius Summary

STATE (CA) LISTING

Standard environmental records are displayed in **bold**.

Acronym	Search Radius (miles)	TP/AP (0 - 0.02)	1/8 Mile (> TP/AP)	1/4 Mile (> 1/8)	1/2 Mile (> 1/4)	1 Mile (> 1/2)	> 1 Mile	Total
CDL	0.0200	0	NS	NS	NS	NS	NS	0
CHMIRS	0.0200	0	NS	NS	NS	NS	NS	0
DTSCDR	0.0200	0	NS	NS	NS	NS	NS	0
EMI	0.0200	0	NS	NS	NS	NS	NS	0
HWTS	0.0200	2	NS	NS	NS	NS	NS	2
LDS	0.0200	0	NS	NS	NS	NS	NS	0
LIENS	0.0200	0	NS	NS	NS	NS	NS	0
MCS	0.0200	0	NS	NS	NS	NS	NS	0
NPDES	0.0200	0	NS	NS	NS	NS	NS	0
ABST	0.2500	0	0	0	NS	NS	NS	0
AST2007	0.2500	0	0	0	NS	NS	NS	0
CLEANER	0.2500	0	0	2	NS	NS	NS	2
DTSCHWT	0.2500	0	0	0	NS	NS	NS	0
HISTUST	0.2500	0	0	2	NS	NS	NS	2
MINES	0.2500	0	0	0	NS	NS	NS	0
MWMP	0.2500	0	0	0	NS	NS	NS	0
SLIC	0.2500	0	0	0	NS	NS	NS	0
SWEEPS	0.2500	0	0	2	NS	NS	NS	2
USTCUPA	0.2500	0	0	0	NS	NS	NS	0
BF	0.5000	0	0	0	0	NS	NS	0
CALSITES	0.5000	0	0	0	0	NS	NS	0
CLEANUPSITES	0.5000	0	0	2	4	NS	NS	6
CORTESE	0.5000	0	0	0	0	NS	NS	0
DROP	0.5000	0	0	0	0	NS	NS	0
ERAP	0.5000	0	0	0	0	NS	NS	0
HISTCORTESE	0.5000	0	0	2	2	NS	NS	4
LUST	0.5000	0	0	2	5	NS	NS	7
NFA	0.5000	0	0	0	0	NS	NS	0
NFE	0.5000	0	0	0	0	NS	NS	0
PROC	0.5000	0	0	0	0	NS	NS	0
REF	0.5000	0	0	0	0	NS	NS	0
SWIS	0.5000	0	0	0	0	NS	NS	0
SWRCY	0.5000	0	0	0	2	NS	NS	2
VCP	0.5000	0	0	0	0	NS	NS	0
WMUDS	0.5000	0	0	0	0	NS	NS	0

Database Radius Summary

Acronym	Search Radius (miles)	TP/AP (0 - 0.02)	1/8 Mile (> TP/AP)	1/4 Mile (> 1/8)	1/2 Mile (> 1/4)	1 Mile (> 1/2)	> 1 Mile	Total
ENVIROSTOR	1.0000	0	0	0	1	4	NS	5
ENVIROSTORPCA	1.0000	0	0	0	0	0	NS	0
TOXPITS	1.0000	0	0	0	0	0	NS	0
SUB-TOTAL		2	0	12	14	4	0	32

Database Radius Summary

LOCAL LISTING

Standard environmental records are displayed in **bold**.

Acronym	Search Radius (miles)	TP/AP (0 - 0.02)	1/8 Mile (> TP/AP)	1/4 Mile (> 1/8)	1/2 Mile (> 1/4)	1 Mile (> 1/2)	> 1 Mile	Total
LAFDHMS	0.0200	0	NS	NS	NS	NS	NS	0
LAHMS	0.0200	0	NS	NS	NS	NS	NS	0
LASM	0.0200	0	NS	NS	NS	NS	NS	0
LAFDAST	0.2500	0	0	0	NS	NS	NS	0
LAFDUST	0.2500	0	0	0	NS	NS	NS	0
WIP	0.2500	0	0	0	NS	NS	NS	0
LACCUPA	0.5000	0	0	5	12	NS	NS	17
LASWF	0.5000	0	0	0	0	NS	NS	0
AOC	1.0000	0	0	0	0	0	NS	0
SUB-TOTAL		0	0	5	12	0	0	17

Database Radius Summary

TRIBAL LISTING

Standard environmental records are displayed in **bold**.

Acronym	Search Radius (miles)	TP/AP (0 - 0.02)	1/8 Mile (> TP/AP)	1/4 Mile (> 1/8)	1/2 Mile (> 1/4)	1 Mile (> 1/2)	> 1 Mile	Total
USTR09	0.2500	0	0	0	NS	NS	NS	0
LUSTR09	0.5000	0	0	0	0	NS	NS	0
ODINDIAN	0.5000	0	0	0	0	NS	NS	0
TORRESDUMPSITES	0.5000	0	0	0	0	NS	NS	0
INDIANRES	1.0000	0	0	0	0	0	NS	0
SUB-TOTAL		0	0	0	0	0	0	0

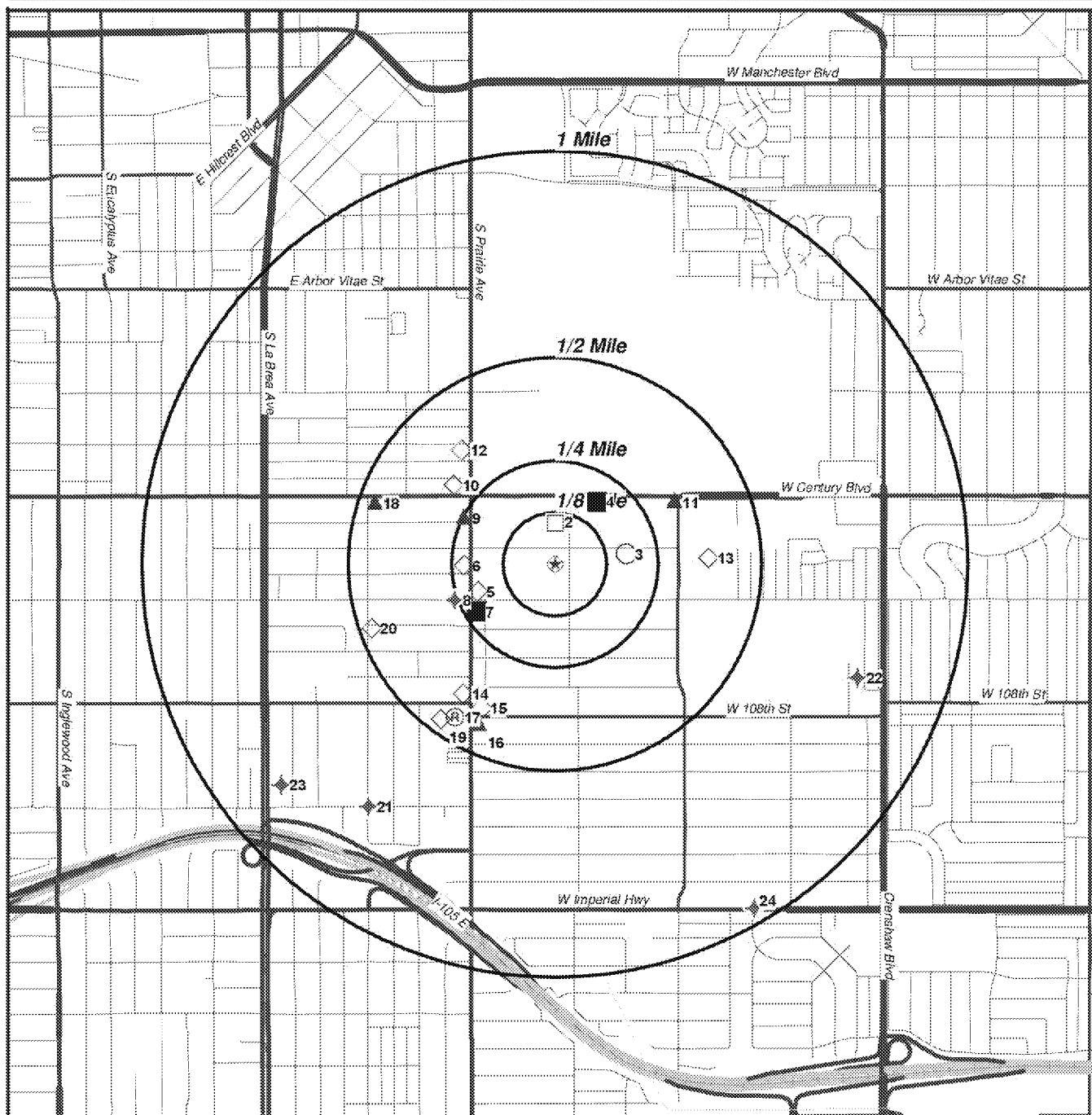
TOTAL		2	1	18	26	4	0	51
--------------	--	----------	----------	-----------	-----------	----------	----------	-----------

NOTES:

NS = NOT SEARCHED

TP/AP = TARGET PROPERTY/ADJACENT PROPERTY

Radius Map 1



- ★ Target Property (TP)
- RCRAGR09
- SEMSARCH
- CLEANER
- ◇ LACCUA
- ◆ ENVIROSTOR
- ▲ CLEANUPSITES
- Ⓡ SWRCY

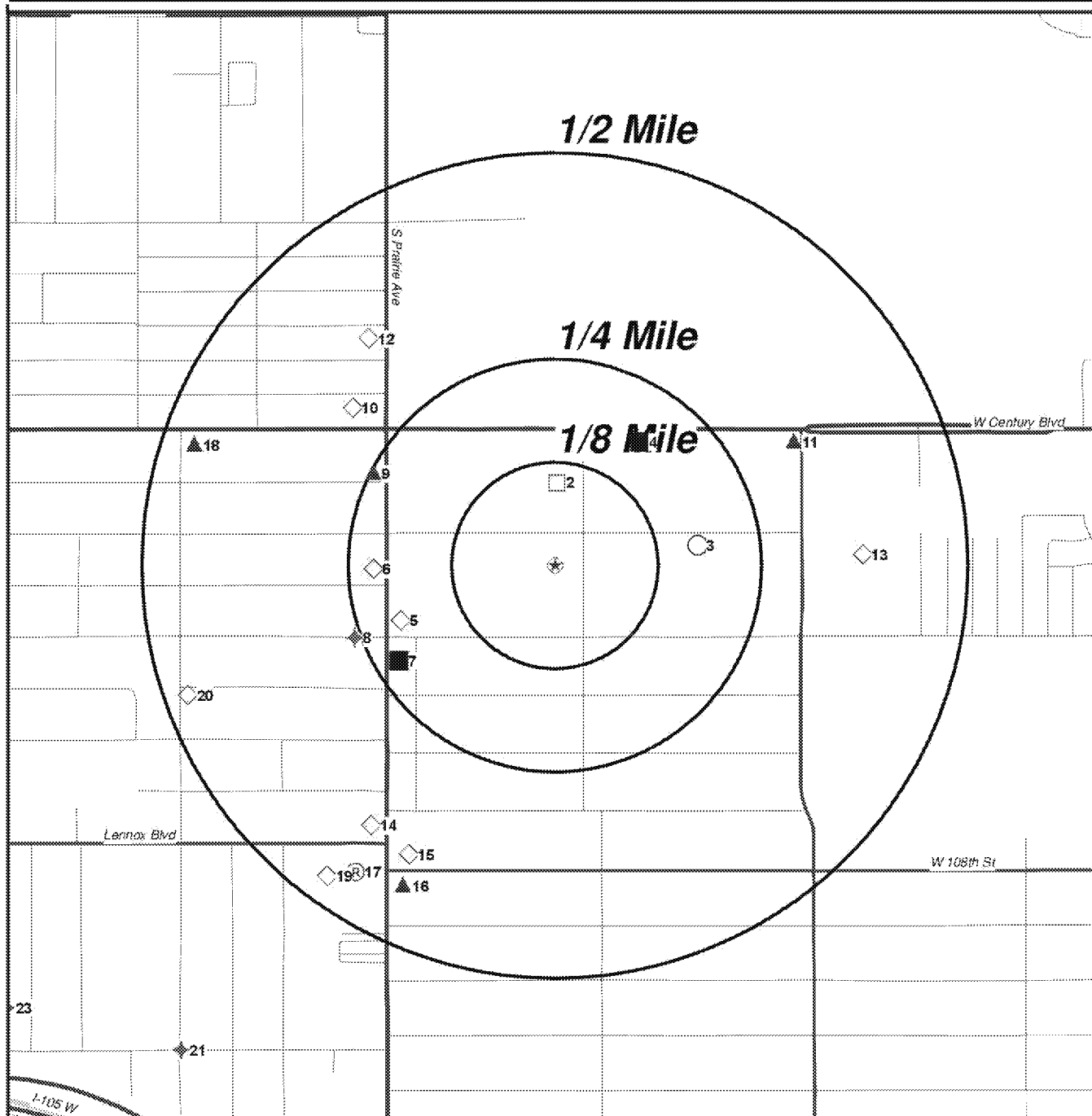
Well Relocation Site
3818 W 102nd St
Inglewood, California
90303



0' 1000' 2000' 3000'
 SCALE: 1" = 2000'

[Click here to access Satellite view](#)

Radius Map 2



- ★ Target Property (TP)
- RCRAGR09
- SEMSARCH
- CLEANER
- ◇ LACCUA
- ◆ ENVIROSTOR
- ▲ CLEANUP SITES
- Ⓡ SWRCY

Well Relocation Site
3818 W 102nd St
Inglewood, California
90303




0' 500' 1000' 1500'

SCALE: 1" = 1000'

[Click here to access Satellite view](#)

Ortho Map



- ★ Target Property (TP)
- RCRAGR09
- SEMSARCH
- CLEANER
- ◇ LACCUA
- ◆ ENVIROSTOR
- ▲ CLEANUP SITES
- ® SWRCY

Quadrangle(s): Inglewood
Well Relocation Site
3818 W 102nd St
Inglewood, California
90303

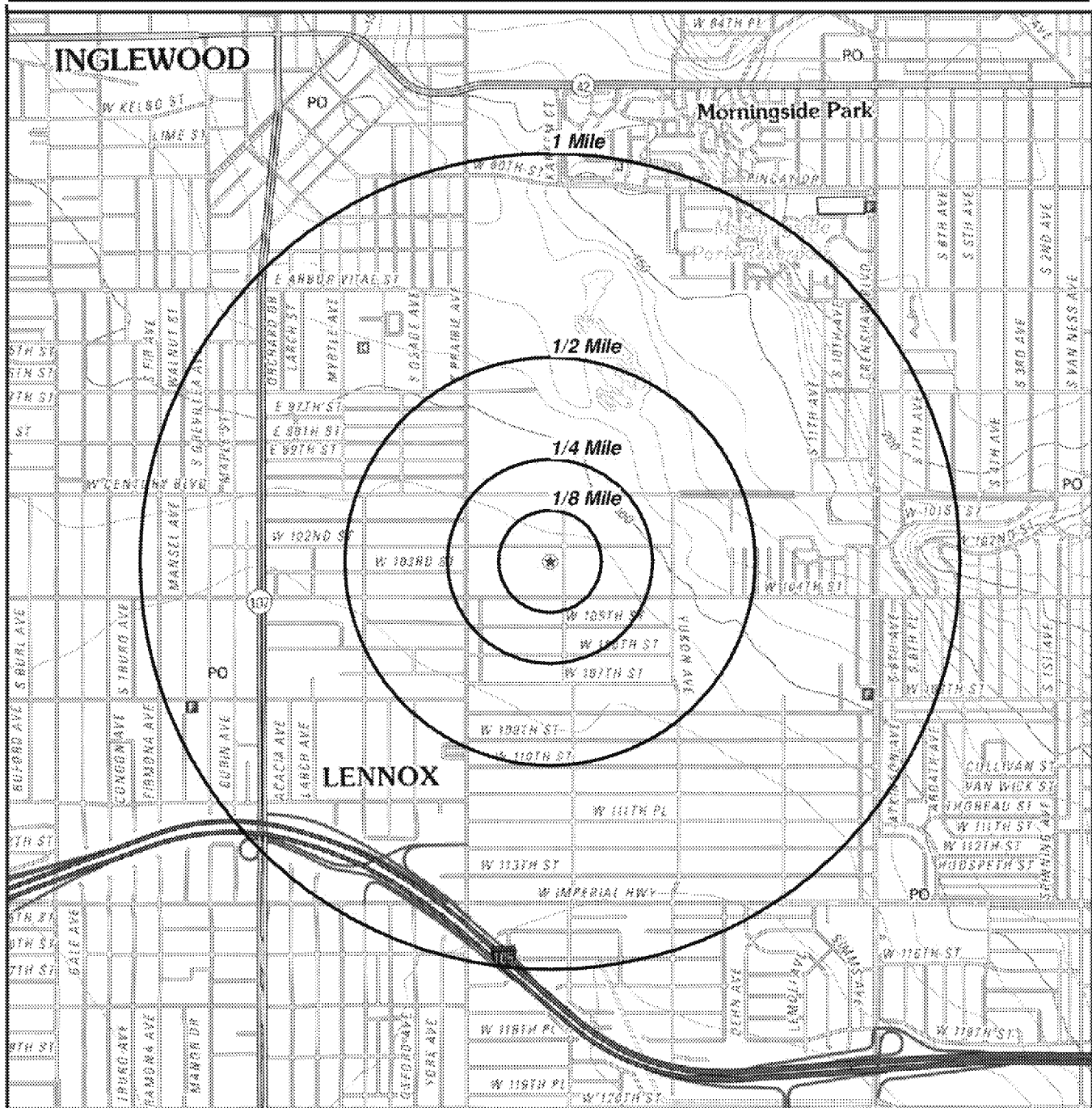


0' 500' 1000' 1500'

SCALE: 1" = 1000'

[Click here to access Satellite view](#)

Topographic Map



★ Target Property (TP)

Quadrangle(s): Inglewood
Source: USGS, 05/08/2012
Well Relocation Site
3818 W 102nd St
Inglewood, California
90303



0' 1000' 2000' 3000'
 SCALE: 1" = 2000'

[Click here to access Satellite view](#)

Located Sites Summary

NOTE: Standard environmental records are displayed in **bold**.

Map ID#	Database Name	Site ID#	Relative Elevation	Distance From Site	Site Name	Address	PAGE #
<u>1</u>	HWTS	CAC002322457	Equal (87 ft.)	TP	INGLEWOOD REDEVELOPMENT AGENCY	3818 102ND ST, INGLEWOOD, CA 90303	<u>24</u>
<u>1</u>	HWTS	CAL000285711	Equal (87 ft.)	0.012 mi. WSW (63 ft.)	CDS CABINETS INC	3820 W 102ND ST UNIT C, INGLEWOOD, CA 90303	<u>25</u>
<u>2</u>	RCRAGR09	CAD982407611	Higher (91 ft.)	0.101 mi. N (533 ft.)	COATINGS COMPOSITES	10105 DOTY AVE, INGLEWOOD, CA 90303	<u>27</u>
<u>3</u>	SEMSARCH	CAD981371453	Higher (92 ft.)	0.175 mi. E (924 ft.)	BIEBER FLOURESCENT LIGHT PRODUCTS	3666 W 102ND ST, INGLEWOOD, CA 90302	<u>29</u>
<u>4</u>	CLEANER	CAL000347724	Higher (98 ft.)	0.182 mi. NE (961 ft.)	SPORT TEES INC	3732 W CENTURY BLVD STE 6, INGLEWOOD, CA 90303	<u>30</u>
<u>5</u>	LACCUPA	031417	Lower (84 ft.)	0.198 mi. WSW (1045 ft.)		10318 S PRAIRIE AVE, INGLEWOOD, CA 90301	<u>31</u>
<u>6</u>	HISTUST	0002643F	Lower (85 ft.)	0.22 mi. W (1162 ft.)	NONE	10223 S PRAIRIE, INGLEWOOD, CA 90303	<u>32</u>
<u>6</u>	LACCUPA	013169	Lower (85 ft.)	0.22 mi. W (1162 ft.)		10223 S PRAIRIE AVE, INGLEWOOD, CA 90303	<u>34</u>
<u>6</u>	SWEEPS	A19-000-13470	Lower (85 ft.)	0.22 mi. W (1162 ft.)	E & MGERMAN CAR REPAIR	10223 S PRAIRIE AVE, INGLEWOOD, CA	<u>35</u>
<u>7</u>	CLEANER	CAD981616477	Lower (84 ft.)	0.221 mi. WSW (1167 ft.)	MIRAGE CLEANERS	10412 S PRAIRIE AVE, INGLEWOOD, CA 90303	<u>36</u>
<u>8</u>	CLEANUPSITES	T0603702797	Lower (84 ft.)	0.249 mi. WSW (1315 ft.)	ROCKVIEW DAIRY FACILITY	10411 PRAIRIE AVE, LENNOX, CA 90304	<u>37</u>
<u>8</u>	ENVIROSTOR	19880081	Lower (84 ft.)	0.258 mi. WSW (1362 ft.)	WHALEN ELEMENTARY SCHOOL EXPANSION	104TH STREET/105TH STREET, LENNOX, CA 90304	<u>39</u>
<u>8</u>	HISTCORTESE	I-01721COR	Lower (84 ft.)	0.249 mi. WSW (1315 ft.)	ROCKVIEW DAIRY FACILITY	10411 PRAIRIE, LENNOX, CA 90304	<u>40</u>
<u>8</u>	LACCUPA	001646	Lower (84 ft.)	0.249 mi. WSW (1315 ft.)		10411 S PRAIRIE AVE, INGLEWOOD, CA 90303	<u>41</u>
<u>8</u>	LACCUPA	001647	Lower (84 ft.)	0.244 mi. WSW (1288 ft.)		4010 W 104TH ST, LENNOX, CA 90304	<u>42</u>
<u>8</u>	LUST	T0603702797	Lower (84 ft.)	0.249 mi. WSW (1315 ft.)	ROCKVIEW DAIRY FACILITY	10411 PRAIRIE AVE, LENNOX, CA 90304	<u>43</u>
<u>9</u>	CLEANUPSITES	T0603703538	Higher (88 ft.)	0.246 mi. WNW (1299 ft.)	UNOCAL #5050 (FORMER)	4000 CENTURY BLVD W, INGLEWOOD, CA 90304	<u>44</u>
<u>9</u>	HISTCORTESE	I-09966COR	Higher (88 ft.)	0.246 mi. WNW (1299 ft.)	UNOCAL #5050 (FORMER)	4000 CENTURY, INGLEWOOD, CA 90304	<u>46</u>
<u>9</u>	HISTUST	000290FB	Higher (88 ft.)	0.246 mi. WNW (1299 ft.)	SERVICE STATION 5050	4000 W CENTURE, INGLEWOOD, CA 90304	<u>47</u>

Located Sites Summary

NOTE: Standard environmental records are displayed in **bold**.

Map ID#	Database Name	Site ID#	Relative Elevation	Distance From Site	Site Name	Address	PAGE #
<u>9</u>	LACCUPA	010101	Higher (88 ft.)	0.246 mi. WNW (1299 ft.)		4000 W CENTURY BLVD, INGLEWOOD, CA 90305	<u>49</u>
<u>9</u>	LUST	T0603703538	Higher (88 ft.)	0.246 mi. WNW (1299 ft.)	UNOCAL #5050 (FORMER)	4000 CENTURY BLVD W, INGLEWOOD, CA 90304	<u>50</u>
<u>9</u>	SWEEPS	A19-000-9966	Higher (88 ft.)	0.246 mi. WNW (1299 ft.)	UNOCAL CORP SS 5050	4000 W CENTURY BLVD, INGLEWOOD, CA	<u>51</u>
<u>10</u>	LACCUPA	018209	Higher (92 ft.)	0.31 mi. WNW (1637 ft.)		4015 W CENTURY BLVD, INGLEWOOD, CA 90304	<u>52</u>
<u>11</u>	CLEANUPSITES	T0603703629	Higher (119 ft.)	0.325 mi. ENE (1716 ft.)	EMERY WORLDWIDE	3600 CENTURY BLVD W, INGLEWOOD, CA 90305	<u>53</u>
<u>11</u>	CLEANUPSITES	T0603792976	Higher (119 ft.)	0.325 mi. ENE (1716 ft.)	EMERY WORLD WIDE	3600 W CENTURY BLVD, INGLEWOOD, CA 90305	<u>55</u>
<u>11</u>	HISTCORTESE	I-10571COR	Higher (119 ft.)	0.325 mi. ENE (1716 ft.)	EMERY WORLDWIDE	3600 CENTURY, INGLEWOOD, CA 90303	<u>57</u>
<u>11</u>	LACCUPA	010632	Higher (119 ft.)	0.325 mi. ENE (1716 ft.)		3600 W CENTURY BLVD, INGLEWOOD, CA 90303	<u>58</u>
<u>11</u>	LUST	T0603703629	Higher (119 ft.)	0.325 mi. ENE (1716 ft.)	EMERY WORLDWIDE	3600 CENTURY BLVD W, INGLEWOOD, CA 90305	<u>59</u>
<u>11</u>	LUST	T0603792976	Higher (119 ft.)	0.325 mi. ENE (1716 ft.)	EMERY WORLD WIDE	3600 W CENTURY BLVD, INGLEWOOD, CA 90305	<u>60</u>
<u>12</u>	LACCUPA	013451	Higher (95 ft.)	0.355 mi. NW (1874 ft.)		1201 S PRAIRIE AVE, INGLEWOOD, CA 90301	<u>61</u>
<u>13</u>	LACCUPA	028481	Higher (113 ft.)	0.373 mi. E (1969 ft.)		3560 W CENTURY BLVD, INGLEWOOD, CA 90303	<u>62</u>
<u>14</u>	LACCUPA	003101	Lower (79 ft.)	0.386 mi. SW (2038 ft.)		10721 S PRAIRIE AVE, INGLEWOOD, CA 90303	<u>63</u>
<u>14</u>	LACCUPA	009008	Lower (79 ft.)	0.386 mi. SW (2038 ft.)		10721 S PRAIRIE AVE, INGLEWOOD, CA 90303	<u>64</u>
<u>14</u>	LACCUPA	016691	Lower (79 ft.)	0.383 mi. SW (2022 ft.)		10715 1/2 S PRAIRIE AVE, INGLEWOOD, CA 90303	<u>65</u>
<u>15</u>	LACCUPA	017409	Lower (79 ft.)	0.393 mi. SSW (2075 ft.)		10722 S PRAIRIE AVE, INGLEWOOD, CA 90303	<u>66</u>
<u>16</u>	CLEANUPSITES	T0603705368	Lower (79 ft.)	0.43 mi. SSW (2270 ft.)	SHELL SERVICE STATION	10800 PRAIRIE AVE S, INGLEWOOD, CA 90303	<u>67</u>
<u>16</u>	LACCUPA	009818	Lower (79 ft.)	0.43 mi. SSW (2270 ft.)		10800 S PRAIRIE AVE, INGLEWOOD, CA 90303	<u>69</u>
<u>16</u>	LUST	T0603705368	Lower (79 ft.)	0.43 mi. SSW (2270 ft.)	SHELL SERVICE STATION	10800 PRAIRIE AVE S, INGLEWOOD, CA 90303	<u>71</u>
<u>16</u>	LUST	T0603794935	Lower (79 ft.)	0.43 mi. SSW (2270 ft.)	GLOBAL GASOLINE	10800 S PRAIRIE AVE, INGLEWOOD, CA 90303	<u>72</u>
<u>17</u>	SWRCY	RC187842.001	Lower (78 ft.)	0.443 mi. SW (2339 ft.)	PONCE RECYCLING	10801 PRAIRIE AVE, INGLEWOOD, CA 90303	<u>74</u>

Located Sites Summary

NOTE: Standard environmental records are displayed in **bold**.

Map ID#	Database Name	Site ID#	Relative Elevation	Distance From Site	Site Name	Address	PAGE #
<u>17</u>	SWRCY	RC3516	Lower (78 ft.)	0.443 mi. SW (2339 ft.)	BASIC RECYCLING	10801 S PRAIRIE AVE, INGLEWOOD, CA 90303	<u>75</u>
<u>18</u>	CLEANUP SITE S	T0603705482	Higher (90 ft.)	0.46 mi. WNW (2429 ft.)	ARCO #9645/ FORMER THRIFTY OIL #251	4130 CENTURY BLVD W, INGLEWOOD, CA 90304	<u>76</u>
<u>18</u>	HISTCORTESE	R-25030COR	Higher (90 ft.)	0.46 mi. WNW (2429 ft.)	THRIFTY #251/ARCO #9645	4130 CENTURY, INGLEWOOD, CA 90304	<u>78</u>
<u>18</u>	LACCUPA	010092	Higher (90 ft.)	0.46 mi. WNW (2429 ft.)		4130 W CENTURY BLVD, INGLEWOOD, CA 90304	<u>79</u>
<u>18</u>	LUST	T0603705482	Higher (90 ft.)	0.46 mi. WNW (2429 ft.)	ARCO #9645/ FORMER THRIFTY OIL #251	4130 CENTURY BLVD W, INGLEWOOD, CA 90304	<u>80</u>
<u>19</u>	LACCUPA	004761	Lower (78 ft.)	0.467 mi. SW (2466 ft.)		10817 S PRAIRIE AVE, INGLEWOOD, CA 90304	<u>81</u>
<u>20</u>	LACCUPA	029951	Lower (79 ft.)	0.471 mi. WSW (2487 ft.)		10500 S FREEMAN AVE, INGLEWOOD, CA 90304	<u>82</u>
<u>21</u>	ENVIROSTOR	60000628	Lower (73 ft.)	0.742 mi. SW (3918 ft.)	PCSD 111TH & FREEMAN SCHOOL SITE	11044 AND 11111 SOUTH FREEMAN AVENUE, LENNOX, CA 90304	<u>83</u>
<u>22</u>	ENVIROSTOR	60000417	Higher (107 ft.)	0.783 mi. ESE (4134 ft.)	MONROE MIDDLE SCHOOL	10711 10TH AVENUE, INGLEWOOD, CA 90303	<u>84</u>
<u>23</u>	ENVIROSTOR	19540001	Lower (71 ft.)	0.853 mi. SW (4504 ft.)	LENNOX ELEMENTARY /VIVA MARKET SCHOOL	11036 HAWTHORNE BOULEVARD, LENNOX, CA 90304	<u>85</u>
<u>24</u>	ENVIROSTOR	60000556	Lower (70 ft.)	0.945 mi. SE (4990 ft.)	TODAY'S FRESH START CHARTER SCHOOL	3405 W. IMPERIAL HIGHWAY, INGLEWOOD, CA 90303	<u>86</u>

Elevation Summary

Elevations are collected from the USGS 3D Elevation Program 1/3 arc-second (approximately 10 meters) layer hosted at the NGTOC. .

Target Property Elevation: 87 ft.

NOTE: Standard environmental records are displayed in **bold**.

EQUAL/HIGHER ELEVATION

Map ID#	Database Name	Elevation	Site Name	Address	Page #
<u>1</u>	HWTS	87 ft.	INGLEWOOD REDEVELOPMENT AGENCY	3818 102ND ST, INGLEWOOD, CA 90303	<u>24</u>
<u>1</u>	HWTS	87 ft.	CDS CABINETS INC	3820 W 102ND ST UNIT C, INGLEWOOD, CA 90303	<u>25</u>
<u>2</u>	RCRAGR09	91 ft.	COATINGS COMPOSITES	10105 DOTY AVE, INGLEWOOD, CA 90303	<u>27</u>
<u>3</u>	SEMSARCH	92 ft.	BIEBER FLOURESCENT LIGHT PRODUCTS	3666 W 102ND ST, INGLEWOOD, CA 90302	<u>29</u>
<u>4</u>	CLEANER	98 ft.	SPORT TEES INC	3732 W CENTURY BLVD STE 6, INGLEWOOD, CA 90303	<u>30</u>
<u>9</u>	CLEANUPSITES	88 ft.	UNOCAL #5050 (FORMER)	4000 CENTURY BLVD W, INGLEWOOD, CA 90304	<u>44</u>
<u>9</u>	HISTCORTESE	88 ft.	UNOCAL #5050 (FORMER)	4000 CENTURY, INGLEWOOD, CA 90304	<u>46</u>
<u>9</u>	HISTUST	88 ft.	SERVICE STATION 5050	4000 W CENTURE, INGLEWOOD, CA 90304	<u>47</u>
<u>9</u>	LACCUPA	88 ft.		4000 W CENTURY BLVD, INGLEWOOD, CA 90305	<u>49</u>
<u>9</u>	LUST	88 ft.	UNOCAL #5050 (FORMER)	4000 CENTURY BLVD W, INGLEWOOD, CA 90304	<u>50</u>
<u>9</u>	SWEEPS	88 ft.	UNOCAL CORP SS 5050	4000 W CENTURY BLVD, INGLEWOOD, CA	<u>51</u>
<u>10</u>	LACCUPA	92 ft.		4015 W CENTURY BLVD, INGLEWOOD, CA 90304	<u>52</u>
<u>11</u>	CLEANUPSITES	119 ft.	EMERY WORLDWIDE	3600 CENTURY BLVD W, INGLEWOOD, CA 90305	<u>53</u>
<u>11</u>	CLEANUPSITES	119 ft.	EMERY WORLD WIDE	3600 W CENTURY BLVD, INGLEWOOD, CA 90305	<u>55</u>
<u>11</u>	HISTCORTESE	119 ft.	EMERY WORLDWIDE	3600 CENTURY, INGLEWOOD, CA 90303	<u>57</u>
<u>11</u>	LACCUPA	119 ft.		3600 W CENTURY BLVD, INGLEWOOD, CA 90303	<u>58</u>
<u>11</u>	LUST	119 ft.	EMERY WORLDWIDE	3600 CENTURY BLVD W, INGLEWOOD, CA 90305	<u>59</u>
<u>11</u>	LUST	119 ft.	EMERY WORLD WIDE	3600 W CENTURY BLVD, INGLEWOOD, CA 90305	<u>60</u>
<u>12</u>	LACCUPA	95 ft.		1201 S PRAIRIE AVE, INGLEWOOD, CA 90301	<u>61</u>
<u>13</u>	LACCUPA	113 ft.		3560 W CENTURY BLVD, INGLEWOOD, CA 90303	<u>62</u>
<u>18</u>	CLEANUPSITES	90 ft.	ARCO #9645/ FORMER THRIFTY OIL #251	4130 CENTURY BLVD W, INGLEWOOD, CA 90304	<u>76</u>
<u>18</u>	HISTCORTESE	90 ft.	THRIFTY #251/ARCO #9645	4130 CENTURY, INGLEWOOD, CA 90304	<u>78</u>
<u>18</u>	LACCUPA	90 ft.		4130 W CENTURY BLVD, INGLEWOOD, CA 90304	<u>79</u>

Elevation Summary

Map ID#	Database Name	Elevation	Site Name	Address	Page #
<u>18</u>	LUST	90 ft.	ARCO #9645/ FORMER THRIFTY OIL #251	4130 CENTURY BLVD W, INGLEWOOD, CA 90304	<u>80</u>
<u>22</u>	ENVIROSTOR	107 ft.	MONROE MIDDLE SCHOOL	10711 10TH AVENUE, INGLEWOOD, CA 90303	<u>84</u>

LOWER ELEVATION

Map ID#	Database Name	Elevation	Site Name	Address	Page #
<u>5</u>	LACCUPA	84 ft.		10318 S PRAIRIE AVE, INGLEWOOD, CA 90301	<u>31</u>
<u>6</u>	HISTUST	85 ft.	NONE	10223 S PRAIRIE, INGLEWOOD, CA 90303	<u>32</u>
<u>6</u>	LACCUPA	85 ft.		10223 S PRAIRIE AVE, INGLEWOOD, CA 90303	<u>34</u>
<u>6</u>	SWEEPS	85 ft.	E & MGERMAN CAR REPAIR	10223 S PRAIRIE AVE, INGLEWOOD, CA	<u>35</u>
<u>7</u>	CLEANER	84 ft.	MIRAGE CLEANERS	10412 S PRAIRIE AVE, INGLEWOOD, CA 90303	<u>36</u>
<u>8</u>	CLEANUPSITES	84 ft.	ROCKVIEW DAIRY FACILITY	10411 PRAIRIE AVE, LENNOX, CA 90304	<u>37</u>
<u>8</u>	ENVIROSTOR	84 ft.	WHALEN ELEMENTARY SCHOOL EXPANSION	104TH STREET/105TH STREET, LENNOX, CA 90304	<u>39</u>
<u>8</u>	HISTCORTESE	84 ft.	ROCKVIEW DAIRY FACILITY	10411 PRAIRIE, LENNOX, CA 90304	<u>40</u>
<u>8</u>	LACCUPA	84 ft.		10411 S PRAIRIE AVE, INGLEWOOD, CA 90303	<u>41</u>
<u>8</u>	LACCUPA	84 ft.		4010 W 104TH ST, LENNOX, CA 90304	<u>42</u>
<u>8</u>	LUST	84 ft.	ROCKVIEW DAIRY FACILITY	10411 PRAIRIE AVE, LENNOX, CA 90304	<u>43</u>
<u>14</u>	LACCUPA	79 ft.		10721 S PRAIRIE AVE, INGLEWOOD, CA 90303	<u>63</u>
<u>14</u>	LACCUPA	79 ft.		10721 S PRAIRIE AVE, INGLEWOOD, CA 90303	<u>64</u>
<u>14</u>	LACCUPA	79 ft.		10715 1/2 S PRAIRIE AVE, INGLEWOOD, CA 90303	<u>65</u>
<u>15</u>	LACCUPA	79 ft.		10722 S PRAIRIE AVE, INGLEWOOD, CA 90303	<u>66</u>
<u>16</u>	CLEANUPSITES	79 ft.	SHELL SERVICE STATION	10800 PRAIRIE AVE S, INGLEWOOD, CA 90303	<u>67</u>
<u>16</u>	LACCUPA	79 ft.		10800 S PRAIRIE AVE, INGLEWOOD, CA 90303	<u>69</u>
<u>16</u>	LUST	79 ft.	SHELL SERVICE STATION	10800 PRAIRIE AVE S, INGLEWOOD, CA 90303	<u>71</u>
<u>16</u>	LUST	79 ft.	GLOBAL GASOLINE	10800 S PRAIRIE AVE, INGLEWOOD, CA 90303	<u>72</u>
<u>17</u>	SWRCY	78 ft.	PONCE RECYCLING	10801 PRAIRIE AVE, INGLEWOOD, CA 90303	<u>74</u>
<u>17</u>	SWRCY	78 ft.	BASIC RECYCLING	10801 S PRAIRIE AVE, INGLEWOOD, CA 90303	<u>75</u>
<u>19</u>	LACCUPA	78 ft.		10817 S PRAIRIE AVE, INGLEWOOD, CA 90304	<u>81</u>
<u>20</u>	LACCUPA	79 ft.		10500 S FREEMAN AVE, INGLEWOOD, CA 90304	<u>82</u>

Elevation Summary

Map ID#	Database Name	Elevation	Site Name	Address	Page #
<u>21</u>	ENVIROSTOR	73 ft.	PCSD 111TH & FREEMAN SCHOOL SITE	11044 AND 11111 SOUTH FREEMAN AVENUE, LENNOX, CA 90304	<u>83</u>
<u>23</u>	ENVIROSTOR	71 ft.	LENNOX ELEMENTARY /VIVA MARKET SCHOOL	11036 HAWTHORNE BOULEVARD, LENNOX, CA 90304	<u>85</u>
<u>24</u>	ENVIROSTOR	70 ft.	TODAY'S FRESH START CHARTER SCHOOL	3405 W. IMPERIAL HIGHWAY, INGLEWOOD, CA 90303	<u>86</u>

Hazardous Waste Tanner Summary (HWTS)

MAP ID# 1

Distance from Property: 0 mi. (0 ft.) X
Elevation: 87 ft. (Equal to TP)

SITE INFORMATION

EPA ID: **CAC002322457**
NAME: **INGLEWOOD REDEVELOPMENT AGENCY**
COUNTY: **NOT REPORTED**
ADDRESS: **3818 102ND ST**
INGLEWOOD, CA 90303

FACILITY LINK: [*Department of Toxic Substances Control*](#)

MANIFEST SUMMARY INFORMATION

YEAR: **2001**
TSD ID: **CAD009007626**
GENERATOR COUNTY: **LOS ANGELES**
DISPOSAL COUNTY: **LOS ANGELES**
WASTE CATEGORY: **ASBESTOS CONTAINING WASTE**
AMOUNT DISPOSED(TONS): **0.0000**
DISPOSAL METHOD: **DISPOSAL, LANDFILL**

CONTACT INFORMATION

CONTACT: **DAVID LAMDAGAN/ DEVL P SPECL**
PHONE: **(310) 412-5290**
ADDRESS: **NOT REPORTED**
NOT REPORTED NOT REPORTED

[Back to Report Summary](#)

Hazardous Waste Tanner Summary (HWTS)

MAP ID# 1

Distance from Property: 0.012 mi. (63 ft.) WSW
Elevation: 87 ft. (Equal to TP)

SITE INFORMATION

EPA ID: **CAL000285711**
NAME: **CDS CABINETS INC**
COUNTY: **LOS ANGELES**
ADDRESS: **3820 W 102ND ST UNIT C**
INGLEWOOD, CA 90303

CONTACT INFORMATION

CONTACT: **CHRIS SAMPLE**
PHONE: **310-672-1900**
ADDRESS: **3820 W 102ND ST UNIT C**
INGLEWOOD CA 903030000

FACILITY LINK: Department of Toxic Substances Control

MANIFEST SUMMARY INFORMATION

YEAR: **2015**
TSD ID: **CAD044429835**
GENERATOR COUNTY: **LOS ANGELES**
DISPOSAL COUNTY: **LOS ANGELES**
WASTE CATEGORY: **OFF-SPECIFICATION, AGED OR SURPLUS ORGANICS**
AMOUNT DISPOSED(TONS): **0.1375**
DISPOSAL METHOD: **STORAGE, BULKING, AND/OR TRANSFER OFF SITE--NO TREATMENT/RECOVERY (H010-H129) OR (H131-H135)**
YEAR: **2015**
TSD ID: **NED981723513**
GENERATOR COUNTY: **LOS ANGELES**
DISPOSAL COUNTY: **UNKNOWN**
WASTE CATEGORY: **OXYGENATED SOLVENTS (ACETONE, BUTANOL, ETHYL ACETATE, ETC.)**
AMOUNT DISPOSED(TONS): **0.2625**
DISPOSAL METHOD: **INCINERATION--THERMAL DESTRUCTION OTHER THAN USE AS A FUEL**
YEAR: **2014**
TSD ID: **CAD044429835**
GENERATOR COUNTY: **LOS ANGELES**
DISPOSAL COUNTY: **LOS ANGELES**
WASTE CATEGORY: **HYDROCARBON SOLVENTS (BENZENE, HEXANE, STODDARD, ETC.)**
AMOUNT DISPOSED(TONS): **0.325**
DISPOSAL METHOD: **STORAGE, BULKING, AND/OR TRANSFER OFF SITE--NO TREATMENT/RECOVERY (H010-H129) OR (H131-H135)**
YEAR: **2012**
TSD ID: **CAT000613893**
GENERATOR COUNTY: **LOS ANGELES**
DISPOSAL COUNTY: **LOS ANGELES**
WASTE CATEGORY: **HYDROCARBON SOLVENTS (BENZENE, HEXANE, STODDARD, ETC.)**
AMOUNT DISPOSED(TONS): **0.2500**
DISPOSAL METHOD: **STORAGE, BULKING, AND/OR TRANSFER OFF SITE--NO TREATMENT/RECOVERY (H010-H129) OR (H131-H135)**
YEAR: **2008**
TSD ID: **TXD077603371**
GENERATOR COUNTY: **LOS ANGELES**
DISPOSAL COUNTY: **UNKNOWN**

Hazardous Waste Tanner Summary (HWTS)

WASTE CATEGORY: **OFF-SPECIFICATION, AGED OR SURPLUS ORGANICS**

AMOUNT DISPOSED(TONS): **0.1500**

DISPOSAL METHOD: **FUEL BLENDING PRIOR TO ENERGY RECOVERY AT ANOTHER SITE**

YEAR: **2007**

TSD ID: **TXD077603371**

GENERATOR COUNTY: **LOS ANGELES**

DISPOSAL COUNTY: **UNKNOWN**

WASTE CATEGORY: **OFF-SPECIFICATION, AGED OR SURPLUS ORGANICS**

AMOUNT DISPOSED(TONS): **0.1800**

DISPOSAL METHOD: **FUEL BLENDING PRIOR TO ENERGY RECOVERY AT ANOTHER SITE**

YEAR: **2004**

TSD ID: **CAT080013352**

GENERATOR COUNTY: **LOS ANGELES**

DISPOSAL COUNTY: **LOS ANGELES**

WASTE CATEGORY: **UNSPECIFIED ORGANIC LIQUID MIXTURE**

AMOUNT DISPOSED(TONS): **0.4500**

DISPOSAL METHOD: **RECYCLER**

[Back to Report Summary](#)

Resource Conservation & Recovery Act - Generator (RCRAGR09)

MAP ID# 2

Distance from Property: 0.101 mi. (533 ft.) N
Elevation: 91 ft. (Higher than TP)

FACILITY INFORMATION

EPA ID#: CAD982407611

NAME: COATINGS COMPOSITES

ADDRESS: 10105 DOTY AVE

INGLEWOOD, CA 90303

CONTACT NAME: NOT REPORTED

CONTACT ADDRESS: 10105 DOTY AVE

INGLEWOOD CA 90303

CONTACT PHONE: NOT REPORTED

NON-NOTIFIER: NOT A NON-NOTIFIER

DATE RECEIVED BY AGENCY: 09/01/1996

OWNER TYPE: PRIVATE

OWNER NAME: CENTURY COMMERCE DEV

OPERATOR TYPE: PRIVATE

OPERATOR NAME: NOT REQUIRED

CERTIFICATION

CERTIFICATION NAME:

CERTIFICATION TITLE:

CERTIFICATION SIGNED DATE:

LOREN HENNING

MANAGER, RCRA ENFORCEMENT OFFICE

09/05/2006

INDUSTRY CLASSIFICATION (NAICS) - NO NAICS INFORMATION REPORTED -

CURRENT ACTIVITY INFORMATION

GENERATOR STATUS: SMALL QUANTITY GENERATOR LAST UPDATED DATE: 09/05/2006

SUBJECT TO CORRECTIVE ACTION UNIVERSE: NO

TDSFs POTENTIALLY SUBJECT TO CORRECTIVE ACTION UNDER 3004 (u)/(v) UNIVERSE: NO

TDSFs ONLY SUBJECT TO CORRECTIVE ACTION UNDER DISCRETIONARY AUTHORITIES UNIVERSE: NO

NON TDSFs WHERE RCRA CORRECTIVE ACTION HAS BEEN IMPOSED UNIVERSE: NO

CORRECTIVE ACTION WORKLOAD UNIVERSE: NO

IMPORTER: NO

UNDERGROUND INJECTION: NO

MIXED WASTE GENERATOR: NO

UNIVERSAL WASTE DESTINATION FACILITY: NO

RECYCLER: NO

TRANSFER FACILITY: NO

TRANSPORTER: NO

USED OIL FUEL BURNER: NO

ONSITE BURNER EXEMPTION: NO

USED OIL PROCESSOR: NO

FURNACE EXEMPTION: NO

USED OIL FUEL MARKETER TO BURNER: NO

USED OIL REFINER: NO

SPECIFICATION USED OIL MARKETER: NO

USED OIL TRANSFER FACILITY: NO

USED OIL TRANSPORTER: NO

COMPLIANCE, MONITORING AND ENFORCEMENT INFORMATION

EVALUATIONS - NO EVALUATIONS REPORTED -

VIOLATIONS - NO VIOLATIONS REPORTED -

ENFORCEMENTS - NO ENFORCEMENTS REPORTED -

HAZARDOUS WASTE

- NO HAZARDOUS WASTE INFORMATION REPORTED -

UNIVERSAL WASTE - NO UNIVERSAL WASTE REPORTED -

CORRECTIVE ACTION AREA - NO CORRECTIVE ACTION AREA INFORMATION REPORTED -

CORRECTIVE ACTION EVENT

NO CORRECTIVE ACTION EVENT(S) REPORTED

Resource Conservation & Recovery Act - Generator (RCRAGR09)

[Back to Report Summary](#)

Superfund Enterprise Management System Archived Site Inventory (SEMSARCH)

MAP ID# 3

Distance from Property: 0.175 mi. (924 ft.) E
Elevation: 92 ft. (Higher than TP)

FACILITY INFORMATION

EPA ID#: CAD981371453

SITE ID#: 0902290

NAME: BIEBER FLOURESCENT LIGHT PRODUCTS

ADDRESS: 3666 W 102ND ST

INGLEWOOD, CA 90302

COUNTY: LOS ANGELES

FEDERAL FACILITY: NOT A FEDERAL FACILITY

NPL: NOT ON THE NPL

NON NPL STATUS: NFRAP-SITE DOES NOT QUALIFY FOR THE NPL BASED ON EXISTING INFORMATION

SEMS SEARCH: [CLICK HERE](#)

Below information was gathered from the prior NFRAP update completed in 10/2013 update:

ACTION	START DATE	COMPLETION DATE	RESPONSIBILITY
PA - PRELIMINARY ASSESSMENT	12/1/1985	5/1/1986	STATE (FUND)
DS - DISCOVERY	NOT REPORTED	2/1/1986	STATE (FUND)
VS - ARCHIVE SITE	NOT REPORTED	5/1/1986	EPA IN-HOUSE

ACTION DESCRIPTIONS

PA - (PRELIMINARY ASSESSMENT) - COLLECTION OF DIVERSE EXISTING INFORMATION ABOUT THE SOURCE AND NATURE OF THE SITE HAZARD. IT IS EPA POLICY TO COMPLETE THE PRELIMINARY ASSESSMENT WITHIN ONE YEAR OF SITE DISCOVERY.

DS - (DISCOVERY) - THE PROCESS BY WHICH A POTENTIAL HAZARDOUS WASTE SITE IS BROUGHT TO THE ATTENTION OF THE EPA. THE PROCESS CAN OCCUR THROUGH THE USE OF SEVERAL MECHANISMS SUCH AS A PHONE CALL OR REFERRAL BY ANOTHER GOVERNMENT AGENCY.

VS - (ARCHIVE SITE) - THE DECISION IS MADE THAT NO FURTHER ACTIVITY IS PLANNED AT THE SITE.

[Back to Report Summary](#)

Dry Cleaner Facilities (CLEANER)

MAP ID# 4

Distance from Property: 0.182 mi. (961 ft.) NE
Elevation: 98 ft. (Higher than TP)

FACILITY INFORMATION

GEOSEARCH ID: **CAL000347724**
PERMIT ID: **CAL000347724**
FACILITY NAME: **SPORT TEES INC**
ADDRESS: **3732 W CENTURY BLVD STE 6**
INGLEWOOD, CA 90303
COUNTY: **LOS ANGELES**
STATUS: **ACTIVE**
URL LINK: [CLICK HERE](#)

FACILITY DETAILS

SIC CODE: **7211**
SIC DESCRIPTION: **POWER LAUNDRIES, FAMILY AND COMMERCIAL**
NAICS CODE: **81232**
SIC DESCRIPTION: **DRYCLEANING AND LAUNDRY SERVICES**

SIC CODE: **7212**
SIC DESCRIPTION: **GARMENT PRESSING, AND AGENTS FOR LAUNDRIES AND DRYCLEANERS**
NAICS CODE: **81232**
SIC DESCRIPTION: **DRYCLEANING AND LAUNDRY SERVICES**

SIC CODE: **7216**
SIC DESCRIPTION: **DRYCLEANING PLANTS, EXCEPT RUG CLEANING**
NAICS CODE: **81232**
SIC DESCRIPTION: **DRYCLEANING AND LAUNDRY SERVICES**

SIC CODE: **7219**
SIC DESCRIPTION: **LAUNDRY AND GARMENT SERVICES, NOT ELSEWHERE CLASSIFIED**
NAICS CODE: **81232**
SIC DESCRIPTION: **DRYCLEANING AND LAUNDRY SERVICES**

[Back to Report Summary](#)

Los Angeles County CUPA (LACCUPA)

MAP ID# 5

Distance from Property: 0.198 mi. (1,045 ft.) WSW
Elevation: 84 ft. (Lower than TP)

FACILITY INFORMATION

GEOSEARCH ID: **031417**

SITE NO: **031417**

FACILITY NAME: **NOT REPORTED**

ADDRESS: **10318 S PRAIRIE AVE**
INGLEWOOD, CA 90301

COUNTY: **LOS ANGELES**

FACILITY DETAILS

FILE NO: **048444**

FILE NAME: **MARCUS PRIDE PROPERTY**

PERMIT NO: **000506979**

PERMIT STATUS: **REM**

PERMIT CATEGORY: **T**

PERMIT TYPE: **NOT REPORTED**

AREA: **2E**

[Back to Report Summary](#)

Historical Underground Storage Tanks (HISTUST)

MAP ID# 6

Distance from Property: 0.22 mi. (1,162 ft.) W
Elevation: 85 ft. (Lower than TP)

NONE, 10223 S PRAIRIE, INGLEWOOD, CA 90303

UNIQUE ID: 0002643F

Page 1 out of 2

*** F04 ***

PAGE 8660		STATE WATER RESOURCES CONTROL BOARD		06/01/88	
HAZARDOUS SUBSTANCE STORAGE CONTAINER INFORMATION FOR LOS ANGELES COUNTY					
CONTAINER TYPES: 1-2-3-4-5					
(1=FARM MOTOR VEHICLE FUEL TANKS, 2=ALL OTHER PRODUCT TANKS, 3=WASTE TANKS, 4=SUMPS, 5=PITS, PONDS, LAGOONS & OTHERS)					
I OWNER		LAWDALE		CA 90260	
ELIAS FAGGUSEL					
15027 KINGS DALE AVE					
II FACILITY		MAILING ADDRESS		DEALER/FOREMAN/SUPERVISOR	
E & M GERMAN CAR REPAIR		TOWNSHIP/RANGE/SECTION		TELEPHONE	
10223 S. PRAIRIE		10223 S. PRAIRIE		(213) 677-6304	
INGLEWOOD CA 90303		INGLEWOOD CA 90303			
CROSS STREET :				3	
III 24-HR. CONTACT PERSON / TELEPHONE		DAY: (679) 962-3		NIGHT: (679) 962-3	
***** OWNER ASSIGNED CONTAINER NUMBER: 1		***** STATE BOARD ASSIGNED CONTAINER ID NUMBER: 00000005143001 *****			
IV DESCRIPTION					
A. CONTAINER TYPE : TANK					
B. MANUFACTURER/YR OF MFG: /					
C. YEAR INSTALLED : UNK					
D. CAPACITY (GALLONS) : 2,000					
E. REPAIRS : UNKN IF YES WHEN :					
F. CURRENTLY USED : YES IF NO, YEAR OF LAST USE:					
G. STORES : PRODUCT					
H. MOTOR VEHICLE FUEL/WASTE OIL : YES CONTAINS: UNLEADED					
IS CONTAINER LOCATED ON A FARM : NO					
V CONTAINER CONSTRUCTION					
A. THICKNESS: B. VALVING: UNKNOWN C. WALLING: UNKNOWN					
D. MATERIAL : UNKNOWN					
E. LINING : UNKNOWN					
F. WRAPPING : UNKNOWN					
VI PIPING					
A. ABOVEGROUND PIPING : B. UNDERGROUND PIPING : UNKNOWN					
C. REPAIRS : UNKN IF YES, YEAR OF MOST RECENT REPAIR:					
VII LEAK DETECTION					
PRESSURE TEST INTERNAL INSPECTION					
VIII CHEMICAL COMPOSITION OF SUBSTANCES CURRENTLY STORED IN CONTAINER					
1203: UNLEADED MOTOR VEHICLE FUEL					

*** 604 ***

HISTUST (HISTUST)

NONE, 10223 S PRAIRIE, INGLEWOOD, CA 90303
UNIQUE ID: 0002643F

Page 2 out of 2

*** 904 ***

PAGE 8661	STATE WATER RESOURCES CONTROL BOARD HAZARDOUS SUBSTANCE STORAGE CONTAINER INFORMATION FOR LOS ANGELES COUNTY		06/01/88
CONTAINER TYPES: 1 2 3 4 5 (1=FARM MOTOR VEHICLE FUEL TANKS, 2=ALL OTHER PRODUCT TANKS, 3=WASTE TANKS, 4=SUMPS, 5=PITS, PONDS, LAGOONS & OTHERS)			
***** OWNER ASSIGNED CONTAINER NUMBER: 2		***** STATE BOARD ASSIGNED CONTAINER ID NUMBER: 0000005143002 *****	
IV DESCRIPTION			
A. CONTAINER TYPE : TANK		E. REPAIRS : UNKN IF YES WHEN :	
B. MANUFACTURER/YR OF MFG: /		F. CURRENTLY USED : YES IF NO, YEAR OF LAST USE:	
C. YEAR INSTALLED : UNK		G. STORES : PRODUCT	
D. CAPACITY (GALLONS) : 4,000		H. MOTOR VEHICLE FUEL/WASTE OIL : NO CONTAINS:	
IS CONTAINER LOCATED ON A FARM : NO			
V CONTAINER CONSTRUCTION			
A. THICKNESS:		B. VAULTING: UNKNOWN	
D. MATERIAL : UNKNOWN		C. WALLING: UNKNOWN	
E. LINING : UNKNOWN			
F. WRAPPING : UNKNOWN			
VI PIPING			
A. ABOVEGROUND PIPING :		B. UNDERGROUND PIPING : UNKNOWN	
C. REPAIRS : UNKN IF YES, YEAR OF MOST RECENT REPAIR:			
VII LEAK DETECTION			
PRESSURE TEST		INTERNAL INSPECTION	
VIII CHEMICAL COMPOSITION OF SUBSTANCES CURRENTLY STORED IN CONTAINER			
NONE			
***** OWNER ASSIGNED CONTAINER NUMBER: 0000000001		***** STATE BOARD ASSIGNED CONTAINER ID NUMBER: 0000005143003 *****	
IV DESCRIPTION			
A. CONTAINER TYPE : TANK		E. REPAIRS : UNKN IF YES WHEN :	
B. MANUFACTURER/YR OF MFG: /		F. CURRENTLY USED : YES IF NO, YEAR OF LAST USE:	
C. YEAR INSTALLED : UNK		G. STORES : PRODUCT	
D. CAPACITY (GALLONS) : 4,000		H. MOTOR VEHICLE FUEL/WASTE OIL : NO CONTAINS:	
IS CONTAINER LOCATED ON A FARM : NO			
V CONTAINER CONSTRUCTION			
A. THICKNESS:		B. VAULTING: UNKNOWN	
D. MATERIAL : UNKNOWN		C. WALLING: UNKNOWN	
E. LINING : UNKNOWN			
F. WRAPPING : UNKNOWN			
VI PIPING			
A. ABOVEGROUND PIPING :		B. UNDERGROUND PIPING : UNKNOWN	
C. REPAIRS : UNKN IF YES, YEAR OF MOST RECENT REPAIR:			
VII LEAK DETECTION			
PRESSURE TEST		INTERNAL INSPECTION	
VIII CHEMICAL COMPOSITION OF SUBSTANCES CURRENTLY STORED IN CONTAINER			
NONE			

*** 904 ***

[Back to Report Summary](#)

Los Angeles County CUPA (LACCUPA)

MAP ID# 6

Distance from Property: 0.22 mi. (1,162 ft.) W
Elevation: 85 ft. (Lower than TP)

FACILITY INFORMATION

GEOSEARCH ID: **013169**

SITE NO: **013169**

FACILITY NAME: **NOT REPORTED**

ADDRESS: **10223 S PRAIRIE AVE**
INGLEWOOD, CA 90303

COUNTY: **LOS ANGELES**

FACILITY DETAILS

FILE NO: **013470**

FILE NAME: **E&M GERMAN CAR REPAIR**

PERMIT NO: **NOT REPORTED**

PERMIT STATUS: **NOT REPORTED**

PERMIT CATEGORY: **NOT REPORTED**

PERMIT TYPE: **NOT REPORTED**

AREA: **2E**

[Back to Report Summary](#)

Statewide Environmental Evaluation and Planning System (SWEEPS)

MAP ID# 6

Distance from Property: 0.22 mi. (1,162 ft.) W
Elevation: 85 ft. (Lower than TP)

FACILITY INFORMATION

FACILITY #: 13470

STATUS: ACTIVE

BOE: NOT REPORTED

JURISDICTION: LOS ANGELES COUNTY

NAME: E & MGERMAN CAR REPAIR

AGENCY: WASTE MANAGEMENT DEPARTMENT

ADDRESS: 10223 S PRAIRIE AVE
INGLEWOOD, CA

[Back to Report Summary](#)

Dry Cleaner Facilities (CLEANER)

MAP ID# 7

Distance from Property: 0.221 mi. (1,167 ft.) WSW
Elevation: 84 ft. (Lower than TP)

FACILITY INFORMATION

GEOSEARCH ID: **CAD981616477**
PERMIT ID: **CAD981616477**
FACILITY NAME: **MIRAGE CLEANERS**
ADDRESS: **10412 S PRAIRIE AVE**
INGLEWOOD, CA 90303-1821
COUNTY: **LOS ANGELES**
STATUS: **INACTIVE**
URL LINK: [CLICK HERE](#)

FACILITY DETAILS

SIC CODE: **7211**
SIC DESCRIPTION: **POWER LAUNDRIES, FAMILY AND COMMERCIAL**
NAICS CODE: **81232**
SIC DESCRIPTION: **DRYCLEANING AND LAUNDRY SERVICES**

SIC CODE: **7212**
SIC DESCRIPTION: **GARMENT PRESSING, AND AGENTS FOR LAUNDRIES AND DRYCLEANERS**
NAICS CODE: **81232**
SIC DESCRIPTION: **DRYCLEANING AND LAUNDRY SERVICES**

SIC CODE: **7216**
SIC DESCRIPTION: **DRYCLEANING PLANTS, EXCEPT RUG CLEANING**
NAICS CODE: **81232**
SIC DESCRIPTION: **DRYCLEANING AND LAUNDRY SERVICES**

SIC CODE: **7219**
SIC DESCRIPTION: **LAUNDRY AND GARMENT SERVICES, NOT ELSEWHERE CLASSIFIED**
NAICS CODE: **81232**
SIC DESCRIPTION: **DRYCLEANING AND LAUNDRY SERVICES**

[Back to Report Summary](#)

GeoTracker Cleanup Sites (CLEANUPSITES)

MAP ID# 8

Distance from Property: 0.249 mi. (1,315 ft.) WSW
Elevation: 84 ft. (Lower than TP)

FACILITY INFORMATION

GLOBAL ID: T0603702797
URL LINK: [CLICK HERE](#)
BUSINESS NAME: ROCKVIEW DAIRY FACILITY
ADDRESS: 10411 PRAIRIE AVE
LENNOX, CA 90304
COUNTY: LOS ANGELES

FACILITY DETAILS

CASE TYPE: LUST CLEANUP SITE
CASE NUMBER: I-01721
STATUS: COMPLETED - CASE CLOSED 04/25/1997
POTENTIAL CONTAMINATION:

GASOLINE

POTENTIAL MEDIA AFFECTED:

SOIL

SITE HISTORY:

NOT REPORTED

REGULATORY ACTIVITIES

TYPE OF ACTION:	DATE:	ACTION:
OTHER	01/01/50	LEAK DISCOVERY
OTHER	01/01/50	LEAK REPORTED
OTHER	01/01/50	LEAK STOPPED
OTHER	09/27/1994	LEAK REPORTED
OTHER	11/10/1993	LEAK DISCOVERY
OTHER	11/10/1993	LEAK STOPPED

STATUS HISTORY

STATUS:	DATE:
COMPLETED - CASE CLOSED	04/25/1997
OPEN - SITE ASSESSMENT	11/29/1995
OPEN - REMEDIATION	08/24/1995
OPEN - SITE ASSESSMENT	12/10/1993
OPEN - CASE BEGIN DATE	11/10/1993
OPEN - SITE ASSESSMENT	11/10/1993

CONTACT DETAILS

ORGANIZATION: LOS ANGELES COUNTY
ADDRESS: 900 S FREMONT AVE
CITY: ALHAMBRA
CONTACT NAME: JOHN AWUJO
CONTACT TYPE: LOCAL AGENCY CASEWORKER
CONTACT PHONE: 6264583507
EMAIL: JAWUJO@DPW.LACOUNTY.GOV
ORGANIZATION: LOS ANGELES RWQCB (REGION 4)
ADDRESS: 320 W. 4TH ST., SUITE 200

GeoTracker Cleanup Sites (CLEANUPSITES)

CITY: **LOS ANGELES**

CONTACT NAME: **YUE RONG**

CONTACT TYPE: **REGIONAL BOARD CASEWORKER**

CONTACT PHONE: **NOT REPORTED**

EMAIL: **YRONG@WATERBOARDS.CA.GOV**

[Back to Report Summary](#)

EnviroStor Cleanup Sites (ENVIROSTOR)

MAP ID# 8

Distance from Property: 0.258 mi. (1,362 ft.) WSW
Elevation: 84 ft. (Lower than TP)

SITE INFORMATION

ID #: **19880081** ASSESSOR'S PARCEL #: **NONE SPECIFIED**
URL LINK: [CLICK HERE](#)
NAME: **WHALEN ELEMENTARY SCHOOL EXPANSION**
ADDRESS: **104TH STREET/105TH STREET**
LENNOX, CA 90304
COUNTY: **LOS ANGELES**
SITE SIZE (ACRES): **6.42**
LEAD AGENCY: **SMBRP**
DTSC PROJECT MANAGER: **SHAHIR HADDAD**
DTSC SUPERVISOR: **SHAHIR HADDAD**
DTSC DIVISION BRANCH: **SOUTHERN CALIFORNIA SCHOOLS & BROWNFIELDS OUTREACH**
NPL LISTED: **NO** RESTRICTED LAND USE: **NO**
SITE TYPE: **SCHOOL INVESTIGATION**

SITE TYPE DESCRIPTION

SCHOOL: IDENTIFIES PROPOSED AND EXISTING SCHOOL SITES THAT ARE BEING EVALUATED BY DTSC FOR POSSIBLE HAZARDOUS MATERIALS CONTAMINATION. SCHOOL SITES ARE FURTHER DEFINED AS "CLEANUP" (REMEDIAL ACTIONS OCCURRED) OR "EVALUATION" (NO REMEDIAL ACTION OCCURRED) BASED ON COMPLETED ACTIVITIES. ALL PROPOSED SCHOOL SITES THAT WILL RECEIVE STATE FUNDING FOR ACQUISITION OR CONSTRUCTION ARE REQUIRED TO GO THROUGH A RIGOROUS ENVIRONMENTAL REVIEW AND CLEANUP PROCESS UNDER DTSC'S OVERSIGHT.

DTSC's CURRENT INVOLVEMENT AT SITE (as of 12/27/2006)

NO FURTHER ACTION - IDENTIFIES COMPLETED SITES WHERE DTSC DETERMINED AFTER INVESTIGATION, GENERALLY A PEA (AN INITIAL ASSESSMENT), THAT THE PROPERTY DOES NOT POSE A PROBLEM TO PUBLIC HEALTH OR THE ENVIRONMENT

PAST USE/S THAT CAUSED THE CONTAMINATION

RESIDENTIAL AREA

CONFIRMED CONTAMINANTS OF CONCERN

30013 - LEAD

31000 - NO CONTAMINANTS FOUND

[Back to Report Summary](#)

Historical Cortese List (HISTCORTESE)

MAP ID# 8

Distance from Property: 0.249 mi. (1,315 ft.) WSW
Elevation: 84 ft. (Lower than TP)

FACILITY INFORMATION

GEOSEARCH ID: **I-01721COR**

ID#: **I-01721**

NAME: **ROCKVIEW DAIRY FACILITY**

ADDRESS: **10411 PRAIRIE
LENNOX, CA 90304**

[Back to Report Summary](#)

Los Angeles County CUPA (LACCUPA)

MAP ID# 8

Distance from Property: 0.249 mi. (1,315 ft.) WSW
Elevation: 84 ft. (Lower than TP)

FACILITY INFORMATION

GEOSEARCH ID: **001646**

SITE NO: **001646**

FACILITY NAME: **NOT REPORTED**

ADDRESS: **10411 S PRAIRIE AVE**
INGLEWOOD, CA 903031820

COUNTY: **LOS ANGELES**

FACILITY DETAILS

FILE NO: **001721**

FILE NAME: **ROCKVIEW DAIRY**

PERMIT NO: **000077704**

PERMIT STATUS: **REM**

PERMIT CATEGORY: **T**

PERMIT TYPE: **1**

AREA: **29**

FILE NO: **I01721**

FILE NAME: **CHUCKS SO AUTO TRANS (DEST)**

PERMIT NO: **000002791**

PERMIT STATUS: **CLOS**

PERMIT CATEGORY: **I**

PERMIT TYPE: **00**

AREA: **29**

[Back to Report Summary](#)

Los Angeles County CUPA (LACCUPA)

MAP ID# 8

Distance from Property: 0.244 mi. (1,288 ft.) WSW
Elevation: 84 ft. (Lower than TP)

FACILITY INFORMATION

GEOSEARCH ID: **001647**

SITE NO: **001647**

FACILITY NAME: **NOT REPORTED**

ADDRESS: **4010 W 104TH ST**
LENNOX, CA 90304

COUNTY: **LOS ANGELES**

FACILITY DETAILS

FILE NO: **I01722**

FILE NAME: **CHROME NICKEL&SILVER PLT(DEST)**

PERMIT NO: **000001386**

PERMIT STATUS: **CLOS**

PERMIT CATEGORY: **I**

PERMIT TYPE: **00**

AREA: **29**

[Back to Report Summary](#)

Leaking Underground Storage Tanks (LUST)

MAP ID# 8

Distance from Property: 0.249 mi. (1,315 ft.) WSW
Elevation: 84 ft. (Lower than TP)

FACILITY INFORMATION

GLOBAL ID: **T0603702797**

URL LINK: [CLICK HERE](#)

BUSINESS NAME: **ROCKVIEW DAIRY FACILITY**

ADDRESS: **10411 PRAIRIE AVE
LENNOX, CA 90304**

COUNTY: **LOS ANGELES**

FACILITY DETAILS

CASE TYPE: **LUST CLEANUP SITE**

CASE NUMBER: **I-01721**

STATUS: **04/25/1997**

POTENTIAL CONTAMINATION:

GASOLINE

POTENTIAL MEDIA AFFECTED:

SOIL

SITE HISTORY:

NOT REPORTED

HISTORICAL FACILITY DETAILS

NO HISTORICAL DETAIL(S) INFORMATION REPORTED FOR THIS FACILITY

[Back to Report Summary](#)

GeoTracker Cleanup Sites (CLEANUPSITES)

MAP ID# 9

Distance from Property: 0.246 mi. (1,299 ft.) WNW
Elevation: 88 ft. (Higher than TP)

FACILITY INFORMATION

GLOBAL ID: **T0603703538**
URL LINK: [CLICK HERE](#)
BUSINESS NAME: **UNOCAL #5050 (FORMER)**
ADDRESS: **4000 CENTURY BLVD W**
INGLEWOOD, CA 90304
COUNTY: **LOS ANGELES**

FACILITY DETAILS

CASE TYPE: **LUST CLEANUP SITE**
CASE NUMBER: **I-09966**
STATUS: **COMPLETED - CASE CLOSED 10/22/1996**
POTENTIAL CONTAMINATION:

GASOLINE

POTENTIAL MEDIA AFFECTED:

AQUIFER USED FOR DRINKING WATER SUPPLY

SITE HISTORY:

NOT REPORTED

REGULATORY ACTIVITIES

TYPE OF ACTION:	DATE:	ACTION:
OTHER	01/01/50	LEAK DISCOVERY
OTHER	01/01/50	LEAK REPORTED
OTHER	11/06/1991	LEAK REPORTED
OTHER	09/11/1991	LEAK DISCOVERY

STATUS HISTORY

STATUS:	DATE:
COMPLETED - CASE CLOSED	10/22/1996
OPEN - SITE ASSESSMENT	11/06/1991
OPEN - CASE BEGIN DATE	09/11/1991

CONTACT DETAILS

ORGANIZATION: **LOS ANGELES COUNTY**
ADDRESS: **900 S FREMONT AVE**
CITY: **ALHAMBRA**
CONTACT NAME: **JOHN AWUJO**
CONTACT TYPE: **LOCAL AGENCY CASEWORKER**
CONTACT PHONE: **6264583507**
EMAIL: **JAWUJO@DPW.LACOUNTY.GOV**
ORGANIZATION: **LOS ANGELES RWQCB (REGION 4)**
ADDRESS: **320 W. 4TH ST., SUITE 200**
CITY: **LOS ANGELES**
CONTACT NAME: **YUE RONG**
CONTACT TYPE: **REGIONAL BOARD CASEWORKER**
CONTACT PHONE: **NOT REPORTED**
EMAIL: **YRONG@WATERBOARDS.CA.GOV**

GeoTracker Cleanup Sites (CLEANUPSITES)

[Back to Report Summary](#)

Historical Cortese List (HISTCORTESE)

MAP ID# 9

Distance from Property: 0.246 mi. (1,299 ft.) WNW
Elevation: 88 ft. (Higher than TP)

FACILITY INFORMATION

GEOSEARCH ID: **I-09966COR**

ID#: **I-09966**

NAME: **UNOCAL #5050 (FORMER)**

ADDRESS: **4000 CENTURY**
INGLEWOOD, CA 90304

[Back to Report Summary](#)

Historical Underground Storage Tanks (HISTUST)

MAP ID# 9

Distance from Property: 0.246 mi. (1,299 ft.) WNW
Elevation: 88 ft. (Higher than TP)

SERVICE STATION 5050, 4000 W CENTURE, INGLEWOOD, CA 90304

UNIQUE ID: 000290FB

Page 1 out of 2

*** 101 ***

PAGE 25027		STATE WATER RESOURCES CONTROL BOARD		06/01/88	
HAZARDOUS SUBSTANCE STORAGE CONTAINER INFORMATION FOR LOS ANGELES COUNTY					
CONTAINER TYPES: 1-2-3-4-5 (1=FARM MOTOR VEHICLE FUEL TANKS, 2=ALL OTHER PRODUCT TANKS, 3=WASTE TANKS, 4=SLUMPS, 5=PITS, PONDS, LAGOONS & OTHERS)					
I. OWNER					
UNION OIL COMPANY OF CALIFORNIA		LOS ANGELES		CA 90010	
3701 WILSHIRE BLVD SUITE 830					
II. FACILITY					
SERVICE STATION 5050		MAILING ADDRESS		DEALER/FOREMAN/SUPERVISOR	
4000 W CENTURY		TOWNSHIP/RANGE/SECTION		TELEPHONE	
INGLEWOOD		4000 W CENTURY		SI KYUN SONG	
CA 90304		INGLEWOOD		CA 90304	
CROSS STREET :				(213) 419-7153	
PRAIRIE				2	
III. 24-HR. CONTACT PERSON / TELEPHONE					
DAY: T.M. INCE		(213) 977-6227		NIGHT: (213) 324-6661	
***** OWNER ASSIGNED CONTAINER NUMBER: 5050-2 ***** STATE BOARD ASSIGNED CONTAINER ID NUMBER: 00000017310001 *****					
IV. DESCRIPTION					
A. CONTAINER TYPE : TANK		E. REPAIRS : NONE		IF YES WHEN :	
B. MANUFACTURER/YR OF MFG: XERXES		/1983		F. CURRENTLY USED : YES IF NO, YEAR OF LAST USE:	
C. YEAR INSTALLED : 1983		G. STORES : PRODUCT		H. MOTOR VEHICLE FUEL/WASTE OIL : YES CONTAINS: PREMIUM	
D. CAPACITY (GALLONS) : 11,763					
IS CONTAINER LOCATED ON A FARM : NO					
V. CONTAINER CONSTRUCTION					
A. THICKNESS:		B. VAULTING: NON-VAULTED		C. WALLING: SINGLE	
D. MATERIAL : FIBERGLASS					
E. LINING : UNLINED					
F. WRAPPING : NONE					
VI. PIPING					
A. ABOVEGROUND PIPING :		B. UNDERGROUND PIPING : PRESSURE			
C. REPAIRS : UNKN		IF YES, YEAR OF MOST RECENT REPAIR:			
VII. LEAK DETECTION					
STOCK INVENTORY		PRESSURE TEST			
VIII. CHEMICAL COMPOSITION OF SUBSTANCES CURRENTLY STORED IN CONTAINER					
12033		PREMIUM MOTOR VEHICLE FUEL			

*** 101 ***

HISTUST (HISTUST)

SERVICE STATION 5050, 4000 W CENTURE, INGLEWOOD, CA 90304

UNIQUE ID: 000290FB

Page 2 out of 2

*** J01 ***

PAGE 25028

STATE WATER RESOURCES CONTROL BOARD HAZARDOUS SUBSTANCE STORAGE CONTAINER INFORMATION FOR LOS ANGELES COUNTY

06/01/88

CONTAINER TYPES: 1, 2, 3, 4, 5
(1=FARM MOTOR VEHICLE FUEL TANKS, 2=ALL OTHER PRODUCT TANKS, 3=WASTE TANKS, 4=SUMPS, 5=PITS, PONDS, LAGOONS & OTHERS)

***** OWNER ASSIGNED CONTAINER NUMBER: 5050-1 ***** STATE BOARD ASSIGNED CONTAINER ID NUMBER: 00000017310002 *****

IV DESCRIPTION

A. CONTAINER TYPE : TANK
B. MANUFACTURER/YR OF MFG: XERXES /1983
C. YEAR INSTALLED : 1983
D. CAPACITY (GALLONS) : 11,763
E. REPAIRS : NONE IF YES WHEN :
F. CURRENTLY USED : YES IF NO, YEAR OF LAST USE:
G. STORES : PRODUCT
H. MOTOR VEHICLE FUEL/WASTE OIL : YES CONTAINS: UNLEADED

IS CONTAINER LOCATED ON A FARM : NO

V CONTAINER CONSTRUCTION

A. THICKNESS:
B. MATERIAL : FIBERGLASS
C. VAULTING: NON-VAULTED
D. LINING : UNLINED
E. WRAPPING : NONE
F. WALLING: SINGLE

VI PIPING

A. ABOVEGROUND PIPING :
B. UNDERGROUND PIPING : PRESSURE
C. REPAIRS : UNKN IF YES, YEAR OF MOST RECENT REPAIR:

VII LEAK DETECTION

STOCK INVENTORY PRESSURE TEST

VIII CHEMICAL COMPOSITION OF SUBSTANCES CURRENTLY STORED IN CONTAINER

12031 UNLEADED MOTOR VEHICLE FUEL

*** K01 ***

[Back to Report Summary](#)

Los Angeles County CUPA (LACCUPA)

MAP ID# 9

Distance from Property: 0.246 mi. (1,299 ft.) WNW
Elevation: 88 ft. (Higher than TP)

FACILITY INFORMATION

GEOSEARCH ID: **010101**

SITE NO: **010101**

FACILITY NAME: **NOT REPORTED**

ADDRESS: **4000 W CENTURY BLVD**
INGLEWOOD, CA 90305

COUNTY: **LOS ANGELES**

FACILITY DETAILS

FILE NO: **009966**

FILE NAME: **UNOCAL CORP SS 5050**

PERMIT NO: **00001404T**

PERMIT STATUS: **REM**

PERMIT CATEGORY: **T**

PERMIT TYPE: **NOT REPORTED**

AREA: **2E**

[Back to Report Summary](#)

Leaking Underground Storage Tanks (LUST)

MAP ID# 9

Distance from Property: 0.246 mi. (1,299 ft.) WNW
Elevation: 88 ft. (Higher than TP)

FACILITY INFORMATION

GLOBAL ID: **T0603703538**

URL LINK: [CLICK HERE](#)

BUSINESS NAME: **UNOCAL #5050 (FORMER)**

ADDRESS: **4000 CENTURY BLVD W**
INGLEWOOD, CA 90304

COUNTY: **LOS ANGELES**

FACILITY DETAILS

CASE TYPE: **LUST CLEANUP SITE**

CASE NUMBER: **I-09966**

STATUS: **10/22/1996**

POTENTIAL CONTAMINATION:

GASOLINE

POTENTIAL MEDIA AFFECTED:

AQUIFER USED FOR DRINKING WATER SUPPLY

SITE HISTORY:

NOT REPORTED

HISTORICAL FACILITY DETAILS

NO HISTORICAL DETAIL(S) INFORMATION REPORTED FOR THIS FACILITY

[Back to Report Summary](#)

Statewide Environmental Evaluation and Planning System (SWEEPS)

MAP ID# 9

Distance from Property: 0.246 mi. (1,299 ft.) WNW
Elevation: 88 ft. (Higher than TP)

FACILITY INFORMATION

FACILITY #: 9966	STATUS: ACTIVE
BOE: 44-001057	JURISDICTION: LOS ANGELES COUNTY
NAME: UNOCAL CORP SS 5050	AGENCY: WASTE MANAGEMENT DEPARTMENT
ADDRESS: 4000 W CENTURY BLVD INGLEWOOD, CA	

TANK INFORMATION

TANK #: 000001	CAPACITY: NOT REPORTED
INSTALLED: NOT REPORTED	REMOVED: NOT REPORTED
TANK USE: UNKNOWN	STORAGE TYPE: WASTE
CONTENT: NOT REPORTED	CONTAINMENT: NOT REPORTED

TANK #: 000002	CAPACITY: NOT REPORTED
INSTALLED: NOT REPORTED	REMOVED: NOT REPORTED
TANK USE: UNKNOWN	STORAGE TYPE: WASTE
CONTENT: NOT REPORTED	CONTAINMENT: NOT REPORTED

[Back to Report Summary](#)

Los Angeles County CUPA (LACCUPA)

MAP ID# 10

Distance from Property: 0.31 mi. (1,637 ft.) WNW
Elevation: 92 ft. (Higher than TP)

FACILITY INFORMATION

GEOSEARCH ID: **018209**

SITE NO: **018209**

FACILITY NAME: **NOT REPORTED**

ADDRESS: **4015 W CENTURY BLVD**
INGLEWOOD, CA 903041621

COUNTY: **LOS ANGELES**

FACILITY DETAILS

FILE NO: **025281**

FILE NAME: **CHEVRON STATIONS INC #206907**

PERMIT NO: **000203064**

PERMIT STATUS: **CLOS**

PERMIT CATEGORY: **T**

PERMIT TYPE: **NOT REPORTED**

AREA: **2E**

FILE NO: **058552**

FILE NAME: **SABA GAS/OIL CHEVRON**

PERMIT NO: **000806467**

PERMIT STATUS: **PERM**

PERMIT CATEGORY: **T**

PERMIT TYPE: **NOT REPORTED**

AREA: **2E**

[Back to Report Summary](#)

GeoTracker Cleanup Sites (CLEANUPSITES)

MAP ID# 11

Distance from Property: 0.325 mi. (1,716 ft.) ENE
Elevation: 119 ft. (Higher than TP)

FACILITY INFORMATION

GLOBAL ID: T0603703629
URL LINK: [CLICK HERE](#)
BUSINESS NAME: EMERY WORLDWIDE
ADDRESS: 3600 CENTURY BLVD W
INGLEWOOD, CA 90305
COUNTY: LOS ANGELES

FACILITY DETAILS

CASE TYPE: LUST CLEANUP SITE
CASE NUMBER: I-10571
STATUS: COMPLETED - CASE CLOSED 07/31/1996
POTENTIAL CONTAMINATION:

DIESEL

POTENTIAL MEDIA AFFECTED:

SOIL

SITE HISTORY:

NOT REPORTED

REGULATORY ACTIVITIES

TYPE OF ACTION:	DATE:	ACTION:
OTHER	01/01/50	LEAK DISCOVERY
OTHER	01/01/50	LEAK REPORTED
OTHER	01/01/50	LEAK STOPPED
OTHER	02/26/1993	LEAK STOPPED
OTHER	02/26/1993	LEAK REPORTED
OTHER	02/24/1993	LEAK DISCOVERY

STATUS HISTORY

STATUS:	DATE:
COMPLETED - CASE CLOSED	07/31/1996
OPEN - SITE ASSESSMENT	02/26/1993
OPEN - CASE BEGIN DATE	02/24/1993

CONTACT DETAILS

ORGANIZATION: LOS ANGELES COUNTY
ADDRESS: 900 S FREMONT AVE
CITY: ALHAMBRA
CONTACT NAME: JOHN AWUJO
CONTACT TYPE: LOCAL AGENCY CASEWORKER
CONTACT PHONE: 6264583507
EMAIL: JAWUJO@DPW.LACOUNTY.GOV
ORGANIZATION: LOS ANGELES RWQCB (REGION 4)
ADDRESS: 320 W. 4TH ST., SUITE 200
CITY: LOS ANGELES
CONTACT NAME: YUE RONG
CONTACT TYPE: REGIONAL BOARD CASEWORKER

GeoTracker Cleanup Sites (CLEANUPSITES)

CONTACT PHONE: NOT REPORTED

EMAIL: YRONG@WATERBOARDS.CA.GOV

[Back to Report Summary](#)

GeoTracker Cleanup Sites (CLEANUPSITES)

MAP ID# 11

Distance from Property: 0.325 mi. (1,716 ft.) ENE
Elevation: 119 ft. (Higher than TP)

FACILITY INFORMATION

GLOBAL ID: T0603792976
URL LINK: [CLICK HERE](#)
BUSINESS NAME: EMERY WORLD WIDE
ADDRESS: 3600 W CENTURY BLVD
INGLEWOOD, CA 90305
COUNTY: LOS ANGELES

FACILITY DETAILS

CASE TYPE: LUST CLEANUP SITE
CASE NUMBER: I-10571A
STATUS: COMPLETED - CASE CLOSED 01/30/2015
POTENTIAL CONTAMINATION:
OTHER SOLVENT OR NON-PETROLEUM HYDROCARBON
POTENTIAL MEDIA AFFECTED:

SOIL

SITE HISTORY:

NOT REPORTED

REGULATORY ACTIVITIES

TYPE OF ACTION:	DATE:	ACTION:
OTHER	01/01/50	LEAK DISCOVERY
OTHER	01/01/50	LEAK REPORTED
ENFORCEMENT	01/30/2015	CLOSURE/NO FURTHER ACTION LETTER
ENFORCEMENT	12/15/2014	STATE WATER BOARD - CLOSURE ORDER
RESPONSE	02/14/2014	SITE INVESTIGATION WORKPLAN - REGULATOR RESPONDED
ENFORCEMENT	12/12/2011	STAFF LETTER
ENFORCEMENT	08/21/2008	STAFF LETTER
RESPONSE	07/30/2004	REQUEST FOR CLOSURE
ENFORCEMENT	03/30/2004	STAFF LETTER
RESPONSE	08/14/2002	SOIL AND WATER INVESTIGATION WORKPLAN
RESPONSE	07/02/2002	OTHER REPORT / DOCUMENT
ENFORCEMENT	04/22/2002	STAFF LETTER
RESPONSE	12/18/2000	SITE ASSESSMENT REPORT
ENFORCEMENT	11/06/2000	STAFF LETTER
RESPONSE	08/31/2000	SOIL AND WATER INVESTIGATION WORKPLAN
ENFORCEMENT	11/01/1999	STAFF LETTER
OTHER	11/01/1999	LEAK REPORTED
OTHER	12/28/1998	LEAK DISCOVERY
RESPONSE	09/18/1998	TANK REMOVAL REPORT / UST SAMPLING REPORT

STATUS HISTORY

STATUS:	DATE:
COMPLETED - CASE CLOSED	01/30/2015
OPEN - ELIGIBLE FOR CLOSURE	12/26/2014

GeoTracker Cleanup Sites (CLEANUPSITES)

STATUS: DATE:
OPEN - ELIGIBLE FOR 07/30/2004
CLOSURE
OPEN - SITE ASSESSMENT 07/30/2004
OPEN - CASE BEGIN DATE 12/28/1998
OPEN - SITE ASSESSMENT 12/28/1998

CONTACT DETAILS

ORGANIZATION: LOS ANGELES COUNTY
ADDRESS: 900 S FREMONT AVE
CITY: ALHAMBRA
CONTACT NAME: JOHN AWUJO
CONTACT TYPE: LOCAL AGENCY CASEWORKER
CONTACT PHONE: 6264583507
EMAIL: JAWUJO@DPW.LACOUNTY.GOV
ORGANIZATION: SWRCB
ADDRESS: 1001 I STREET
CITY: SACRAMENTO
CONTACT NAME: MATTHEW COHEN
CONTACT TYPE: REGIONAL BOARD CASEWORKER
CONTACT PHONE: 9163415751
EMAIL: MCOHEN@WATERBOARDS.CA.GOV
ORGANIZATION: LOS ANGELES RWQCB (REGION 4)
ADDRESS: 320 W. 4TH ST., SUITE 200
CITY: LOS ANGELES
CONTACT NAME: YUE RONG
CONTACT TYPE: REGIONAL BOARD CASEWORKER
CONTACT PHONE: NOT REPORTED
EMAIL: YRONG@WATERBOARDS.CA.GOV

[Back to Report Summary](#)

Historical Cortese List (HISTCORTESE)

MAP ID# 11

Distance from Property: 0.325 mi. (1,716 ft.) ENE

Elevation: 119 ft. (Higher than TP)

FACILITY INFORMATION

GEOSEARCH ID: **I-10571COR**

ID#: **I-10571**

NAME: **EMERY WORLDWIDE**

ADDRESS: **3600 CENTURY**
INGLEWOOD, CA 90303

[Back to Report Summary](#)

Los Angeles County CUPA (LACCUPA)

MAP ID# 11

Distance from Property: 0.325 mi. (1,716 ft.) ENE
Elevation: 119 ft. (Higher than TP)

FACILITY INFORMATION

GEOSEARCH ID: **010632**
SITE NO: **010632**
FACILITY NAME: **NOT REPORTED**
ADDRESS: **3600 W CENTURY BLVD**
INGLEWOOD, CA 903031139
COUNTY: **LOS ANGELES**

FACILITY DETAILS

FILE NO: **010571**
FILE NAME: **EMERY WORLD WIDE (075)**
PERMIT NO: **00002036T**
PERMIT STATUS: **CLOS**
PERMIT CATEGORY: **T**
PERMIT TYPE: **NOT REPORTED**
AREA: **2E**

FILE NO: **044780**
FILE NAME: **MENLO WORLD WIDE FORWARDING**
PERMIT NO: **000446612**
PERMIT STATUS: **CLOS**
PERMIT CATEGORY: **T**
PERMIT TYPE: **NOT REPORTED**
AREA: **2E**

FILE NO: **046760**
FILE NAME: **UPS CARTAGE SERVICES**
PERMIT NO: **000501447**
PERMIT STATUS: **CLOS**
PERMIT CATEGORY: **T**
PERMIT TYPE: **NOT REPORTED**
AREA: **2E**

FILE NO: **058147**
FILE NAME: **UPS SUPPLY CHAIN SOLUTIONS**
PERMIT NO: **000753568**
PERMIT STATUS: **PERM**
PERMIT CATEGORY: **T**
PERMIT TYPE: **NOT REPORTED**
AREA: **2E**

[Back to Report Summary](#)

Leaking Underground Storage Tanks (LUST)

MAP ID# 11

Distance from Property: 0.325 mi. (1,716 ft.) ENE
Elevation: 119 ft. (Higher than TP)

FACILITY INFORMATION

GLOBAL ID: T0603703629

URL LINK: [CLICK HERE](#)

BUSINESS NAME: EMERY WORLDWIDE

ADDRESS: 3600 CENTURY BLVD W
INGLEWOOD, CA 90305

COUNTY: LOS ANGELES

FACILITY DETAILS

CASE TYPE: LUST CLEANUP SITE

CASE NUMBER: I-10571

STATUS: 07/31/1996

POTENTIAL CONTAMINATION:

DIESEL

POTENTIAL MEDIA AFFECTED:

SOIL

SITE HISTORY:

NOT REPORTED

HISTORICAL FACILITY DETAILS

NO HISTORICAL DETAIL(S) INFORMATION REPORTED FOR THIS FACILITY

[Back to Report Summary](#)

Leaking Underground Storage Tanks (LUST)

MAP ID# 11

Distance from Property: 0.325 mi. (1,716 ft.) ENE
Elevation: 119 ft. (Higher than TP)

FACILITY INFORMATION

GLOBAL ID: T0603792976

URL LINK: [CLICK HERE](#)

BUSINESS NAME: EMERY WORLD WIDE

ADDRESS: 3600 W CENTURY BLVD
INGLEWOOD, CA 90305

COUNTY: LOS ANGELES

FACILITY DETAILS

CASE TYPE: LUST CLEANUP SITE

CASE NUMBER: I-10571A

STATUS: 01/30/2015

POTENTIAL CONTAMINATION:

OTHER SOLVENT OR NON-PETROLEUM HYDROCARBON

POTENTIAL MEDIA AFFECTED:

SOIL

SITE HISTORY:

NOT REPORTED

HISTORICAL FACILITY DETAILS

NO HISTORICAL DETAIL(S) INFORMATION REPORTED FOR THIS FACILITY

[Back to Report Summary](#)

Los Angeles County CUPA (LACCUPA)

MAP ID# 12

Distance from Property: 0.355 mi. (1,874 ft.) NW
Elevation: 95 ft. (Higher than TP)

FACILITY INFORMATION

GEOSEARCH ID: **013451**

SITE NO: **013451**

FACILITY NAME: **NOT REPORTED**

ADDRESS: **1201 S PRAIRIE AVE**
INGLEWOOD, CA 90301

COUNTY: **LOS ANGELES**

FACILITY DETAILS

FILE NO: **013813**

FILE NAME: **SAM SCHWARTZ PRAIRE AUTO CTR**

PERMIT NO: **NOT REPORTED**

PERMIT STATUS: **NOT REPORTED**

PERMIT CATEGORY: **NOT REPORTED**

PERMIT TYPE: **NOT REPORTED**

AREA: **2E**

[Back to Report Summary](#)

Los Angeles County CUPA (LACCUPA)

MAP ID# 13

Distance from Property: 0.373 mi. (1,969 ft.) E
Elevation: 113 ft. (Higher than TP)

FACILITY INFORMATION

GEOSEARCH ID: **028481**

SITE NO: **028481**

FACILITY NAME: **NOT REPORTED**

ADDRESS: **3560 W CENTURY BLVD**
INGLEWOOD, CA 903031201

COUNTY: **LOS ANGELES**

FACILITY DETAILS

FILE NO: **040025**

FILE NAME: **COSTCO WHOLESALE #769**

PERMIT NO: **000389556**

PERMIT STATUS: **PERM**

PERMIT CATEGORY: **T**

PERMIT TYPE: **NOT REPORTED**

AREA: **2E**

[Back to Report Summary](#)

Los Angeles County CUPA (LACCUPA)

MAP ID# 14

Distance from Property: 0.386 mi. (2,038 ft.) SW
Elevation: 79 ft. (Lower than TP)

FACILITY INFORMATION

GEOSEARCH ID: 003101

SITE NO: 003101

FACILITY NAME: NOT REPORTED

ADDRESS: 10721 S PRAIRIE AVE
INGLEWOOD, CA 903032113

COUNTY: LOS ANGELES

FACILITY DETAILS

FILE NO: I03212

FILE NAME: ZAVALAS AUTO REPAIR

PERMIT NO: 000001327

PERMIT STATUS: CLOS

PERMIT CATEGORY: I

PERMIT TYPE: 00

AREA: 29

[Back to Report Summary](#)

Los Angeles County CUPA (LACCUPA)

MAP ID# 14

Distance from Property: 0.386 mi. (2,038 ft.) SW
Elevation: 79 ft. (Lower than TP)

FACILITY INFORMATION

GEOSEARCH ID: 009008

SITE NO: 009008

FACILITY NAME: NOT REPORTED

ADDRESS: 10721 S PRAIRIE AVE
INGLEWOOD, CA 903032113

COUNTY: LOS ANGELES

FACILITY DETAILS

FILE NO: 003212

FILE NAME: ZAVALAS AUTO REPAIR

PERMIT NO: NOT REPORTED

PERMIT STATUS: NOT REPORTED

PERMIT CATEGORY: NOT REPORTED

PERMIT TYPE: NOT REPORTED

AREA: 29

[Back to Report Summary](#)

Los Angeles County CUPA (LACCUPA)

MAP ID# 14

Distance from Property: 0.383 mi. (2,022 ft.) SW
Elevation: 79 ft. (Lower than TP)

FACILITY INFORMATION

GEOSEARCH ID: **016691**

SITE NO: **016691**

FACILITY NAME: **NOT REPORTED**

ADDRESS: **10715 1/2 S PRAIRIE AVE**
INGLEWOOD, CA 903032113

COUNTY: **LOS ANGELES**

FACILITY DETAILS

FILE NO: **022244**

FILE NAME: **PUREZA DRINKING WATER**

PERMIT NO: **000119147**

PERMIT STATUS: **CLOS**

PERMIT CATEGORY: **I**

PERMIT TYPE: **02**

AREA: **29**

FILE NO: **045358**

FILE NAME: **PUREZA DRINKING WATER**

PERMIT NO: **000531074**

PERMIT STATUS: **CLOS**

PERMIT CATEGORY: **S**

PERMIT TYPE: **S5**

AREA: **29**

[Back to Report Summary](#)

Los Angeles County CUPA (LACCUPA)

MAP ID# 15

Distance from Property: 0.393 mi. (2,075 ft.) SSW
Elevation: 79 ft. (Lower than TP)

FACILITY INFORMATION

GEOSEARCH ID: **017409**

SITE NO: **017409**

FACILITY NAME: **NOT REPORTED**

ADDRESS: **10722 S PRAIRIE AVE**
INGLEWOOD, CA 90303

COUNTY: **LOS ANGELES**

FACILITY DETAILS

FILE NO: **023653**

FILE NAME: **ZFT PRAIRIE CORPORATION**

PERMIT NO: **000165308**

PERMIT STATUS: **REM**

PERMIT CATEGORY: **T**

PERMIT TYPE: **NOT REPORTED**

AREA: **2E**

[Back to Report Summary](#)

GeoTracker Cleanup Sites (CLEANUPSITES)

MAP ID# 16

Distance from Property: 0.43 mi. (2,270 ft.) SSW
Elevation: 79 ft. (Lower than TP)

FACILITY INFORMATION

GLOBAL ID: T0603705368

URL LINK: [CLICK HERE](#)

BUSINESS NAME: SHELL SERVICE STATION

ADDRESS: 10800 PRAIRIE AVE S
INGLEWOOD, CA 90303

COUNTY: LOS ANGELES

FACILITY DETAILS

CASE TYPE: LUST CLEANUP SITE

CASE NUMBER: R-22659

STATUS: COMPLETED - CASE CLOSED 09/24/1998

POTENTIAL CONTAMINATION:

OTHER SOLVENT OR NON-PETROLEUM HYDROCARBON

POTENTIAL MEDIA AFFECTED:

SOIL

SITE HISTORY:

NOT REPORTED

REGULATORY ACTIVITIES

TYPE OF ACTION:	DATE:	ACTION:
OTHER	01/01/50	LEAK DISCOVERY
OTHER	01/01/50	LEAK REPORTED
OTHER	01/01/50	LEAK STOPPED
ENFORCEMENT	09/24/1998	CLOSURE/NO FURTHER ACTION LETTER
OTHER	06/02/1998	LEAK REPORTED
OTHER	05/13/1998	LEAK DISCOVERY
OTHER	02/07/1997	LEAK STOPPED

STATUS HISTORY

STATUS:	DATE:
COMPLETED - CASE CLOSED	09/24/1998
OPEN - SITE ASSESSMENT	06/02/1998
OPEN - CASE BEGIN DATE	02/07/1997

CONTACT DETAILS

ORGANIZATION: LOS ANGELES COUNTY
ADDRESS: 900 S FREMONT AVE
CITY: ALHAMBRA
CONTACT NAME: JOHN AWUJO
CONTACT TYPE: LOCAL AGENCY CASEWORKER
CONTACT PHONE: 6264583507
EMAIL: JAWUJO@DPW.LACOUNTY.GOV
ORGANIZATION: LOS ANGELES RWQCB (REGION 4)
ADDRESS: 320 W. 4TH ST., SUITE 200
CITY: LOS ANGELES
CONTACT NAME: YUE RONG

GeoTracker Cleanup Sites (CLEANUPSITES)

CONTACT TYPE: REGIONAL BOARD CASEWORKER

CONTACT PHONE: NOT REPORTED

EMAIL: YRONG@WATERBOARDS.CA.GOV

[Back to Report Summary](#)

Los Angeles County CUPA (LACCUPA)

MAP ID# 16

Distance from Property: 0.43 mi. (2,270 ft.) SSW
Elevation: 79 ft. (Lower than TP)

FACILITY INFORMATION

GEOSEARCH ID: 009818
SITE NO: 009818
FACILITY NAME: NOT REPORTED
ADDRESS: 10800 S PRAIRIE AVE
INGLEWOOD, CA 903032116
COUNTY: LOS ANGELES

FACILITY DETAILS

FILE NO: 009659
FILE NAME: CALIFORNIA TARGET ENT #107
PERMIT NO: 00000893T
PERMIT STATUS: CLOS
PERMIT CATEGORY: T
PERMIT TYPE: NOT REPORTED
AREA: 2E

FILE NO: 022659
FILE NAME: GLOBAL GASOLINE
PERMIT NO: 000136507
PERMIT STATUS: CLOS
PERMIT CATEGORY: T
PERMIT TYPE: NOT REPORTED
AREA: 2E

FILE NO: 029262
FILE NAME: A M C PETROLEUM INC
PERMIT NO: 000263124
PERMIT STATUS: CLOS
PERMIT CATEGORY: T
PERMIT TYPE: NOT REPORTED
AREA: 2E

FILE NO: 055208
FILE NAME: 3M ENTERPRISES INC
PERMIT NO: 000673225
PERMIT STATUS: CLOS
PERMIT CATEGORY: T
PERMIT TYPE: NOT REPORTED
AREA: 2E

FILE NO: 061689
FILE NAME: WHEEL POWER INC

Los Angeles County CUPA (LACCUPA)

PERMIT NO: **000831963**

PERMIT STATUS: **PERM**

PERMIT CATEGORY: **T**

PERMIT TYPE: **NOT REPORTED**

AREA: **2E**

[Back to Report Summary](#)

Leaking Underground Storage Tanks (LUST)

MAP ID# 16

Distance from Property: 0.43 mi. (2,270 ft.) SSW
Elevation: 79 ft. (Lower than TP)

FACILITY INFORMATION

GLOBAL ID: **T0603705368**

URL LINK: [CLICK HERE](#)

BUSINESS NAME: **SHELL SERVICE STATION**

ADDRESS: **10800 PRAIRIE AVE S
INGLEWOOD, CA 90303**

COUNTY: **LOS ANGELES**

FACILITY DETAILS

CASE TYPE: **LUST CLEANUP SITE**

CASE NUMBER: **R-22659**

STATUS: **09/24/1998**

POTENTIAL CONTAMINATION:

OTHER SOLVENT OR NON-PETROLEUM HYDROCARBON

POTENTIAL MEDIA AFFECTED:

SOIL

SITE HISTORY:

NOT REPORTED

HISTORICAL FACILITY DETAILS

NO HISTORICAL DETAIL(S) INFORMATION REPORTED FOR THIS FACILITY

[Back to Report Summary](#)

Leaking Underground Storage Tanks (LUST)

MAP ID# 16

Distance from Property: 0.43 mi. (2,270 ft.) SSW
Elevation: 79 ft. (Lower than TP)

FACILITY INFORMATION

GLOBAL ID: T0603794935
URL LINK: [CLICK HERE](#)
BUSINESS NAME: GLOBAL GASOLINE
ADDRESS: 10800 S PRAIRIE AVE
INGLEWOOD, CA 90303
COUNTY: LOS ANGELES

FACILITY DETAILS

NO DETAIL(S) INFORMATION REPORTED

HISTORICAL FACILITY DETAILS

SITE INFORMATION

ID#: T0603794935 REGIONAL CASE #: NOT REPORTED LOCAL CASE #: 9818-22659
RESPONSIBLE PARTY:: TARUN ARORA
FACILITY OPERATOR: NOT REPORTED

CASE INFORMATION

CASE TYPE: SOIL IMPACTED CASE WAS REPORTED: 1998-05-07
CASE ENTERED INTO SYSTEM: NOT REPORTED CASE WAS REVIEWED: NOT REPORTED
CASE WAS CLOSED: 1998-09-24
ENFORCEMENT TYPE: NOT REPORTED
ENFORCEMENT BEGAN: NOT REPORTED
FUNDING TYPE: COST RECOVERY FUNDS
REGIONAL BOARD RESPONSIBLE FOR CASE: LOS ANGELES REGIONAL WATER QUALITY CONTROL BOARD
PROGRAM FOR THE CASE: LUST - LEAKING UNDERGROUND STORAGE TANK PROGRAM
INTERIM FOR THE CASE: NOT REPORTED
CURRENT STATUS: 9 - CASE CLOSED
LEAD AGENCY: LOCAL AGENCY LEAD LOCAL AGENCY: LOS ANGELES DEPT OF PUBLIC WORKS, ENV

PROGRAMS

MTBE CLASSIFICATION: NOT REPORTED
MAXIMUM MTBE CONCENTRATION WAS FOUND: NOT REPORTED
MAXIMUM GROUNDWATER CONCENTRATION OF MTBE: NOT REPORTED
MAXIMUM SOIL CONCENTRATION OF MTBE: NOT REPORTED
NUMBER OF MTBE ANALYTICAL RESULTS: NOT REPORTED MTBE TESTED: NOT TESTED
NUMBER OF GASOLINE ANALYTICAL RESULTS: 1
CASE SUMMARY: NOT REPORTED

LEAKING TANK INFORMATION

HOW THE CASE/LEAK WAS DISCOVERED: TANK CLOSURE DATE LEAK WAS DISCOVERED: 1998-05-07
HOW THE CASE/LEAK WAS STOPPED: CLOSE TANK LEAK WAS STOPPED: NOT REPORTED
CAUSE OF LEAK: NOT REPORTED SOURCE OF LEAK: NOT REPORTED
LEAK CONFIRMATION: 1998-09-24
SUBSTANCE/S RELEASED: GASOLINE - AUTOMOTIVE
QUANTITY OF SUBSTANCE RELEASED: NOT REPORTED

SITE ASSESSMENT AND REMEDIAL ACTION INFORMATION

PRELIMINARY SITE ASSESSEMENT WORKPLAN SUBMITTED: NOT REPORTED

Leaking Underground Storage Tanks (LUST)

PRELIMINARY SITE ASSESSEMENT UNDERWAY: **NOT REPORTED**

REMEDIAL ACTION UNDERWAY: **NOT REPORTED**

POLLUTION CHARACTERIZATION: **NOT REPORTED**

REMEDICATION PLAN: **NOT REPORTED**

VERIFICATION MONITORING UNDERWAY: **NOT REPORTED**

CLEANUP FUND ID: **NOT REPORTED**

PRIORITY: **NOT REPORTED**

ABATEMENT METHOD: **NOT REPORTED**

ADDITIONAL INFORMATION

WATER SYSTEM ID #: **NOT REPORTED**

WATER WELL ID #: **NOT REPORTED**

WATER SYSTEM FOR THE NEAREST PUBLIC DRINKING WATER WELL: **NOT REPORTED**

WELL NAME FOR THE NEAREST DRINKING WATER WELL: **NOT REPORTED**

DISTANCE TO NEAREST DRINKING WATER WELL: **NOT REPORTED**

GROUNDWATER BASIN: **NOT REPORTED**

BENEFICIAL USE: **NOT REPORTED**

[Back to Report Summary](#)

Recycling Centers (SWRCY)

MAP ID# 17

Distance from Property: 0.443 mi. (2,339 ft.) SW
Elevation: 78 ft. (Lower than TP)

SITE INFORMATION

ID #: **RC187842.001**
NAME: **PONCE RECYCLING**
ADDRESS: **10801 PRAIRIE AVE**
CITY: **INGLEWOOD**
STATE: **CA**
ZIP: **90303**
COUNTY: **LOS ANGELES**

SITE DETAILS

OPERATION BEGIN DATE: **6/1/2013**
OPERATION END DATE: **NOT REPORTED**
PROGRAM PHONE: **(323) 533-4862**
ORGANIZATION NAME: **PONCE RECYCLING INC**
ADDRESS: **5425 W 64TH ST**
LOS ANGELES CA 90056
GLASS: **ACCEPTED**
ALUMINIUM: **ACCEPTED**
PLASTIC: **ACCEPTED**
BIMETAL: **ACCEPTED**

[Back to Report Summary](#)

Recycling Centers (SWRCY)

MAP ID# 17

Distance from Property: 0.443 mi. (2,339 ft.) SW
Elevation: 78 ft. (Lower than TP)

SITE INFORMATION

ID #: **RC3516**
NAME: **BASIC RECYCLING**
ADDRESS: **10801 S PRAIRIE AVE**
CITY: **INGLEWOOD**
STATE: **CA**
ZIP: **90303**
COUNTY: **LOS ANGELES**

SITE DETAILS

OPERATION BEGIN DATE: **03/22/90**
OPERATION END DATE: **NOT REPORTED**
PROGRAM PHONE: **(323) 753-3491**
ORGANIZATION NAME: **NOT REPORTED**
ADDRESS: **STREET NOT REPORTED**
CITY NOT REPORTED
GLASS: **NOT ACCEPTED**
ALUMINIUM: **NOT ACCEPTED**
PLASTIC: **NOT ACCEPTED**
BIMETAL: **NOT ACCEPTED**

[Back to Report Summary](#)

GeoTracker Cleanup Sites (CLEANUPSITES)

MAP ID# 18

Distance from Property: 0.46 mi. (2,429 ft.) WNW
Elevation: 90 ft. (Higher than TP)

FACILITY INFORMATION

GLOBAL ID: T0603705482

URL LINK: [CLICK HERE](#)

BUSINESS NAME: ARCO #9645/ FORMER THRIFTY OIL #251

ADDRESS: 4130 CENTURY BLVD W
INGLEWOOD, CA 90304

COUNTY: LOS ANGELES

FACILITY DETAILS

CASE TYPE: LUST CLEANUP SITE

CASE NUMBER: R-25030

STATUS: COMPLETED - CASE CLOSED 07/02/2013

POTENTIAL CONTAMINATION:

GASOLINE

POTENTIAL MEDIA AFFECTED:

SOIL

SITE HISTORY:

NOT REPORTED

REGULATORY ACTIVITIES

TYPE OF ACTION:	DATE:	ACTION:
OTHER	01/01/50	LEAK DISCOVERY
OTHER	01/01/50	LEAK REPORTED
REMEDATION	01/01/50	EXCAVATION
ENFORCEMENT	07/02/2013	CLOSURE/NO FURTHER ACTION LETTER
ENFORCEMENT	04/22/2013	NOTIFICATION - PRECLOSURE
RESPONSE	04/28/2011	CLEAN UP FUND - 5-YEAR REVIEW SUMMARY
RESPONSE	06/26/2000	OTHER REPORT / DOCUMENT
ENFORCEMENT	05/24/2000	STAFF LETTER
REMEDATION	06/01/1998	EXCAVATION
OTHER	02/18/1998	LEAK REPORTED
OTHER	12/29/1997	LEAK DISCOVERY

STATUS HISTORY

STATUS:	DATE:
COMPLETED - CASE CLOSED	07/02/2013
OPEN - ELIGIBLE FOR CLOSURE	01/18/2013
OPEN - SITE ASSESSMENT	05/24/2000
OPEN - REFERRED	05/11/2000
OPEN - CASE BEGIN DATE	12/29/1997
OPEN - SITE ASSESSMENT	12/29/1997

CONTACT DETAILS

ORGANIZATION: LOS ANGELES COUNTY

ADDRESS: 900 S FREMONT AVE

CITY: ALHAMBRA

GeoTracker Cleanup Sites (CLEANUPSITES)

CONTACT NAME: JOHN AWUJO
CONTACT TYPE: LOCAL AGENCY CASEWORKER
CONTACT PHONE: 6264583507
EMAIL: JAWUJO@DPW.LACOUNTY.GOV
ORGANIZATION: LOS ANGELES RWQCB (REGION 4)
ADDRESS: 320 W. 4TH ST., SUITE 200
CITY: LOS ANGELES
CONTACT NAME: MARYAM TAIDY
CONTACT TYPE: REGIONAL BOARD CASEWORKER
CONTACT PHONE: 2135766741
EMAIL: MTAIDY@WATERBOARDS.CA.GOV

[Back to Report Summary](#)

Historical Cortese List (HISTCORTESE)

MAP ID# 18

Distance from Property: 0.46 mi. (2,429 ft.) WNW

Elevation: 90 ft. (Higher than TP)

FACILITY INFORMATION

GEOSEARCH ID: **R-25030COR**

ID#: **R-25030**

NAME: **THRIFTY #251/ARCO #9645**

ADDRESS: **4130 CENTURY**

INGLEWOOD, CA 90304

[Back to Report Summary](#)

Los Angeles County CUPA (LACCUPA)

MAP ID# 18

Distance from Property: 0.46 mi. (2,429 ft.) WNW
Elevation: 90 ft. (Higher than TP)

FACILITY INFORMATION

GEOSEARCH ID: **010092**
SITE NO: **010092**
FACILITY NAME: **NOT REPORTED**
ADDRESS: **4130 W CENTURY BLVD**
INGLEWOOD, CA 903041620
COUNTY: **LOS ANGELES**

FACILITY DETAILS

FILE NO: **009957**
FILE NAME: **THRIFTY OIL CO #251**
PERMIT NO: **00001336T**
PERMIT STATUS: **CLOS**
PERMIT CATEGORY: **T**
PERMIT TYPE: **NOT REPORTED**
AREA: **2E**

FILE NO: **025030**
FILE NAME: **ARCO PRODUCTS #09645**
PERMIT NO: **000205310**
PERMIT STATUS: **CLOS**
PERMIT CATEGORY: **T**
PERMIT TYPE: **NOT REPORTED**
AREA: **2E**

FILE NO: **037167**
FILE NAME: **ARCO #09645**
PERMIT NO: **000337688**
PERMIT STATUS: **CLOS**
PERMIT CATEGORY: **T**
PERMIT TYPE: **NOT REPORTED**
AREA: **2E**

FILE NO: **056865**
FILE NAME: **TESORO (USA) #63251**
PERMIT NO: **000715069**
PERMIT STATUS: **PERM**
PERMIT CATEGORY: **T**
PERMIT TYPE: **NOT REPORTED**
AREA: **2E**

[Back to Report Summary](#)

Leaking Underground Storage Tanks (LUST)

MAP ID# 18

Distance from Property: 0.46 mi. (2,429 ft.) WNW
Elevation: 90 ft. (Higher than TP)

FACILITY INFORMATION

GLOBAL ID: **T0603705482**

URL LINK: [CLICK HERE](#)

BUSINESS NAME: **ARCO #9645/ FORMER THRIFTY OIL #251**

ADDRESS: **4130 CENTURY BLVD W
INGLEWOOD, CA 90304**

COUNTY: **LOS ANGELES**

FACILITY DETAILS

CASE TYPE: **LUST CLEANUP SITE**

CASE NUMBER: **R-25030**

STATUS: **07/02/2013**

POTENTIAL CONTAMINATION:

GASOLINE

POTENTIAL MEDIA AFFECTED:

SOIL

SITE HISTORY:

NOT REPORTED

HISTORICAL FACILITY DETAILS

NO HISTORICAL DETAIL(S) INFORMATION REPORTED FOR THIS FACILITY

[Back to Report Summary](#)

Los Angeles County CUPA (LACCUPA)

MAP ID# 19

Distance from Property: 0.467 mi. (2,466 ft.) SW
Elevation: 78 ft. (Lower than TP)

FACILITY INFORMATION

GEOSEARCH ID: **004761**

SITE NO: **004761**

FACILITY NAME: **NOT REPORTED**

ADDRESS: **10817 S PRAIRIE AVE**
INGLEWOOD, CA 90304

COUNTY: **LOS ANGELES**

FACILITY DETAILS

FILE NO: **I04947**

FILE NAME: **LUCKY STORES INC (DEST)**

PERMIT NO: **NOT REPORTED**

PERMIT STATUS: **NOT REPORTED**

PERMIT CATEGORY: **NOT REPORTED**

PERMIT TYPE: **NOT REPORTED**

AREA: **2E**

[Back to Report Summary](#)

Los Angeles County CUPA (LACCUPA)

MAP ID# 20

Distance from Property: 0.471 mi. (2,487 ft.) WSW
Elevation: 79 ft. (Lower than TP)

FACILITY INFORMATION

GEOSEARCH ID: **029951**

SITE NO: **029951**

FACILITY NAME: **NOT REPORTED**

ADDRESS: **10500 S FREEMAN AVE**
INGLEWOOD, CA 903042008

COUNTY: **LOS ANGELES**

FACILITY DETAILS

FILE NO: **043279**

FILE NAME: **EL RINCON MARKET**

PERMIT NO: **000532870**

PERMIT STATUS: **CLOS**

PERMIT CATEGORY: **S**

PERMIT TYPE: **S5**

AREA: **29**

[Back to Report Summary](#)

EnviroStor Cleanup Sites (ENVIROSTOR)

MAP ID# 21

Distance from Property: 0.742 mi. (3,918 ft.) SW
Elevation: 73 ft. (Lower than TP)

SITE INFORMATION

ID #: 60000628 ASSESSOR'S PARCEL #: 4035-010-024, 4035-025-015, 4035010024, 4035025015

URL LINK: [CLICK HERE](#)

NAME: PCSD 111TH & FREEMAN SCHOOL SITE

ADDRESS: 11044 AND 11111 SOUTH FREEMAN AVENUE
LENNOX, CA 90304

COUNTY: LOS ANGELES

SITE SIZE (ACRES): 1.26

LEAD AGENCY: SMBRP

DTSC PROJECT MANAGER: NOT REPORTED

DTSC SUPERVISOR: SHAHIR HADDAD

DTSC DIVISION BRANCH: SOUTHERN CALIFORNIA SCHOOLS & BROWNFIELDS OUTREACH

NPL LISTED: NO RESTRICTED LAND USE: NO

SITE TYPE: SCHOOL INVESTIGATION

SITE TYPE DESCRIPTION

SCHOOL: IDENTIFIES PROPOSED AND EXISTING SCHOOL SITES THAT ARE BEING EVALUATED BY DTSC FOR POSSIBLE HAZARDOUS MATERIALS CONTAMINATION. SCHOOL SITES ARE FURTHER DEFINED AS "CLEANUP" (REMEDIAL ACTIONS OCCURRED) OR "EVALUATION" (NO REMEDIAL ACTION OCCURRED) BASED ON COMPLETED ACTIVITIES. ALL PROPOSED SCHOOL SITES THAT WILL RECEIVE STATE FUNDING FOR ACQUISITION OR CONSTRUCTION ARE REQUIRED TO GO THROUGH A RIGOROUS ENVIRONMENTAL REVIEW AND CLEANUP PROCESS UNDER DTSC'S OVERSIGHT.

DTSC's CURRENT INVOLVEMENT AT SITE (as of 08/08/2007)

NO FURTHER ACTION - IDENTIFIES COMPLETED SITES WHERE DTSC DETERMINED AFTER INVESTIGATION, GENERALLY A PEA (AN INITIAL ASSESSMENT), THAT THE PROPERTY DOES NOT POSE A PROBLEM TO PUBLIC HEALTH OR THE ENVIRONMENT

PAST USE/S THAT CAUSED THE CONTAMINATION

RESIDENTIAL AREA

CONFIRMED CONTAMINANTS OF CONCERN

NONE SPECIFIED

[Back to Report Summary](#)

EnviroStor Cleanup Sites (ENVIROSTOR)

MAP ID# 22

Distance from Property: 0.783 mi. (4,134 ft.) ESE
Elevation: 107 ft. (Higher than TP)

SITE INFORMATION

ID #: **60000417** ASSESSOR'S PARCEL #: **4030-033-900, 4030033900**
URL LINK: [CLICK HERE](#)
NAME: **MONROE MIDDLE SCHOOL**
ADDRESS: **10711 10TH AVENUE**
INGLEWOOD, CA 90303
COUNTY: **LOS ANGELES**
SITE SIZE (ACRES): **0.3**
LEAD AGENCY: **SMBRP**
DTSC PROJECT MANAGER: **NOT REPORTED**
DTSC SUPERVISOR: **SHAHIR HADDAD**
DTSC DIVISION BRANCH: **SOUTHERN CALIFORNIA SCHOOLS & BROWNFIELDS OUTREACH**
NPL LISTED: **NO** RESTRICTED LAND USE: **NO**
SITE TYPE: **SCHOOL INVESTIGATION**

SITE TYPE DESCRIPTION

SCHOOL: IDENTIFIES PROPOSED AND EXISTING SCHOOL SITES THAT ARE BEING EVALUATED BY DTSC FOR POSSIBLE HAZARDOUS MATERIALS CONTAMINATION. SCHOOL SITES ARE FURTHER DEFINED AS "CLEANUP" (REMEDIAL ACTIONS OCCURRED) OR "EVALUATION" (NO REMEDIAL ACTION OCCURRED) BASED ON COMPLETED ACTIVITIES. ALL PROPOSED SCHOOL SITES THAT WILL RECEIVE STATE FUNDING FOR ACQUISITION OR CONSTRUCTION ARE REQUIRED TO GO THROUGH A RIGOROUS ENVIRONMENTAL REVIEW AND CLEANUP PROCESS UNDER DTSC'S OVERSIGHT.

DTSC's CURRENT INVOLVEMENT AT SITE (as of 03/08/2007)

NO ACTION REQUIRED - IDENTIFIES SITES WHERE A PHASE I ENVIRONMENTAL ASSESSMENT WAS COMPLETED AND RESULTED IN A NO ACTION REQUIRED DETERMINATION

PAST USE/S THAT CAUSED THE CONTAMINATION

AGRICULTURAL - ORCHARD

CONFIRMED CONTAMINANTS OF CONCERN

NONE SPECIFIED

[Back to Report Summary](#)

EnviroStor Cleanup Sites (ENVIROSTOR)

MAP ID# 23

Distance from Property: 0.853 mi. (4,504 ft.) SW
Elevation: 71 ft. (Lower than TP)

SITE INFORMATION

ID #: **19540001** ASSESSOR'S PARCEL #: **4035002900**
URL LINK: [CLICK HERE](#)
NAME: **LENNOX ELEMENTARY /VIVA MARKET SCHOOL**
ADDRESS: **11036 HAWTHORNE BOULEVARD**
LENNOX, CA 90304-2316
COUNTY: **LOS ANGELES**
SITE SIZE (ACRES): **NOT REPORTED**
LEAD AGENCY: **SMBRP**
DTSC PROJECT MANAGER: **NOT REPORTED**
DTSC SUPERVISOR: **MARK MALINOWSKI**
DTSC DIVISION BRANCH: **SOUTHERN CALIFORNIA SCHOOLS & BROWNFIELDS OUTREACH**
NPL LISTED: **NO** RESTRICTED LAND USE: **NO**
SITE TYPE: **SCHOOL INVESTIGATION**

SITE TYPE DESCRIPTION

SCHOOL: IDENTIFIES PROPOSED AND EXISTING SCHOOL SITES THAT ARE BEING EVALUATED BY DTSC FOR POSSIBLE HAZARDOUS MATERIALS CONTAMINATION. SCHOOL SITES ARE FURTHER DEFINED AS "CLEANUP" (REMEDIAL ACTIONS OCCURRED) OR "EVALUATION" (NO REMEDIAL ACTION OCCURRED) BASED ON COMPLETED ACTIVITIES. ALL PROPOSED SCHOOL SITES THAT WILL RECEIVE STATE FUNDING FOR ACQUISITION OR CONSTRUCTION ARE REQUIRED TO GO THROUGH A RIGOROUS ENVIRONMENTAL REVIEW AND CLEANUP PROCESS UNDER DTSC'S OVERSIGHT.

DTSC's CURRENT INVOLVEMENT AT SITE (as of 07/27/1999)

NO ACTION REQUIRED - IDENTIFIES SITES WHERE A PHASE I ENVIRONMENTAL ASSESSMENT WAS COMPLETED AND RESULTED IN A NO ACTION REQUIRED DETERMINATION

PAST USE/S THAT CAUSED THE CONTAMINATION

RETAIL

CONFIRMED CONTAMINANTS OF CONCERN

NONESPECIFIED - NONE SPECIFIED

[Back to Report Summary](#)

EnviroStor Cleanup Sites (ENVIROSTOR)

MAP ID# 24

Distance from Property: 0.945 mi. (4,990 ft.) SE
Elevation: 70 ft. (Lower than TP)

SITE INFORMATION

ID #: **60000556** ASSESSOR'S PARCEL #: **4031026024**
URL LINK: [CLICK HERE](#)
NAME: **TODAY'S FRESH START CHARTER SCHOOL**
ADDRESS: **3405 W. IMPERIAL HIGHWAY**
INGLEWOOD, CA 90303
COUNTY: **LOS ANGELES**
SITE SIZE (ACRES): **2.03**
LEAD AGENCY: **SMBRP**
DTSC PROJECT MANAGER: **NOT REPORTED**
DTSC SUPERVISOR: **JAVIER HINOJOSA**
DTSC DIVISION BRANCH: **SOUTHERN CALIFORNIA SCHOOLS & BROWNFIELDS OUTREACH**
NPL LISTED: **NO** RESTRICTED LAND USE: **NO**
SITE TYPE: **SCHOOL INVESTIGATION**

SITE TYPE DESCRIPTION

SCHOOL: IDENTIFIES PROPOSED AND EXISTING SCHOOL SITES THAT ARE BEING EVALUATED BY DTSC FOR POSSIBLE HAZARDOUS MATERIALS CONTAMINATION. SCHOOL SITES ARE FURTHER DEFINED AS "CLEANUP" (REMEDIAL ACTIONS OCCURRED) OR "EVALUATION" (NO REMEDIAL ACTION OCCURRED) BASED ON COMPLETED ACTIVITIES. ALL PROPOSED SCHOOL SITES THAT WILL RECEIVE STATE FUNDING FOR ACQUISITION OR CONSTRUCTION ARE REQUIRED TO GO THROUGH A RIGOROUS ENVIRONMENTAL REVIEW AND CLEANUP PROCESS UNDER DTSC'S OVERSIGHT.

DTSC's CURRENT INVOLVEMENT AT SITE (as of 06/12/2008)

NO FURTHER ACTION - IDENTIFIES COMPLETED SITES WHERE DTSC DETERMINED AFTER INVESTIGATION, GENERALLY A PEA (AN INITIAL ASSESSMENT), THAT THE PROPERTY DOES NOT POSE A PROBLEM TO PUBLIC HEALTH OR THE ENVIRONMENT

PAST USE/S THAT CAUSED THE CONTAMINATION

FUEL HYDRANT PUMPING STATIONS, OFFICE BUILDING, RESIDENTIAL AREA
CONFIRMED CONTAMINANTS OF CONCERN
NONE SPECIFIED

[Back to Report Summary](#)

Unlocated Sites Summary

This list contains sites that could not be mapped due to limited or incomplete address information.

No Records Found

Environmental Records Definitions - FEDERAL

AIRSAFS

Aerometric Information Retrieval System / Air Facility Subsystem

VERSION DATE: 10/20/14

The United States Environmental Protection Agency (EPA) modified the Aerometric Information Retrieval System (AIRS) to a database that exclusively tracks the compliance of stationary sources of air pollution with EPA regulations: the Air Facility Subsystem (AFS). Since this change in 2001, the management of the AIRS/AFS database was assigned to EPA's Office of Enforcement and Compliance Assurance.

BRS

Biennial Reporting System

VERSION DATE: 12/31/15

The United States Environmental Protection Agency (EPA), in cooperation with the States, biennially collects information regarding the generation, management, and final disposition of hazardous wastes regulated under the Resource Conservation and Recovery Act of 1976 (RCRA), as amended. The Biennial Report captures detailed data on the generation of hazardous waste from large quantity generators and data on waste management practices from treatment, storage and disposal facilities. Currently, the EPA states that data collected between 1991 and 1997 was originally a part of the defunct Biennial Reporting System and is now incorporated into the RCRAInfo data system.

CDL

Clandestine Drug Laboratory Locations

VERSION DATE: 10/05/17

The U.S. Department of Justice ("the Department") provides this information as a public service. It contains addresses of some locations where law enforcement agencies reported they found chemicals or other items that indicated the presence of either clandestine drug laboratories or dumpsites. In most cases, the source of the entries is not the Department, and the Department has not verified the entry and does not guarantee its accuracy. Members of the public must verify the accuracy of all entries by, for example, contacting local law enforcement and local health departments. The Department does not establish, implement, enforce, or certify compliance with clean-up or remediation standards for contaminated sites; the public should contact a state or local health department or environmental protection agency for that information.

DOCKETS

EPA Docket Data

VERSION DATE: 12/22/05

The United States Environmental Protection Agency Docket data lists Civil Case Defendants, filing dates as far back as 1971, laws broken including section, violations that occurred, pollutants involved, penalties assessed and superfund awards by facility and location. Please refer to ICIS database as source of current data.

EC

Federal Engineering Institutional Control Sites

VERSION DATE: 08/03/15

This database includes site locations where Engineering and/or Institutional Controls have been identified as part

Environmental Records Definitions - FEDERAL

of a selected remedy for the site as defined by United States Environmental Protection Agency official remedy decision documents. A site listing does not indicate that the institutional and engineering controls are currently in place nor will be in place once the remedy is complete; it only indicates that the decision to include either of them in the remedy is documented as of the completed date of the document. Institutional controls are actions, such as legal controls, that help minimize the potential for human exposure to contamination by ensuring appropriate land or resource use. Engineering controls include caps, barriers, or other device engineering to prevent access, exposure, or continued migration of contamination.

ECHOR09 Enforcement and Compliance History Information

VERSION DATE: 09/01/18

The EPA's Enforcement and Compliance History Online (ECHO) database, provides compliance and enforcement information for facilities nationwide. This database includes facilities regulated as Clean Air Act stationary sources, Clean Water Act direct dischargers, Resource Conservation and Recovery Act hazardous waste handlers, Safe Drinking Water Act public water systems along with other data, such as Toxics Release Inventory releases.

ERNSCA Emergency Response Notification System

VERSION DATE: 10/28/18

This National Response Center database contains data on reported releases of oil, chemical, radiological, biological, and/or etiological discharges into the environment anywhere in the United States and its territories. The data comes from spill reports made to the U.S. Environmental Protection Agency, U.S. Coast Guard, the National Response Center and/or the U.S. Department of Transportation.

FRSCA Facility Registry System

VERSION DATE: 10/09/18

The United States Environmental Protection Agency's Office of Environmental Information (OEI) developed the Facility Registry System (FRS) as the centrally managed database that identifies facilities, sites or places subject to environmental regulations or of environmental interest. The Facility Registry System replaced the Facility Index System or FINDS database.

HMIRS09 Hazardous Materials Incident Reporting System

VERSION DATE: 09/30/18

The HMIRS database contains unintentional hazardous materials release information reported to the U.S. Department of Transportation located in EPA Region 9. This region includes the following states: Arizona, California, Hawaii, Nevada, and the territories of Guam and American Samoa.

ICIS Integrated Compliance Information System (formerly DOCKETS)

VERSION DATE: 09/01/18

Environmental Records Definitions - FEDERAL

ICIS is a case activity tracking and management system for civil, judicial, and administrative federal Environmental Protection Agency enforcement cases. ICIS contains information on federal administrative and federal judicial cases under the following environmental statutes: the Clean Air Act, the Clean Water Act, the Resource Conservation and Recovery Act, the Emergency Planning and Community Right-to-Know Act - Section 313, the Toxic Substances Control Act, the Federal Insecticide, Fungicide, and Rodenticide Act, the Comprehensive Environmental Response, Compensation, and Liability Act, the Safe Drinking Water Act, and the Marine Protection, Research, and Sanctuaries Act.

ICISNPDES Integrated Compliance Information System National Pollutant Discharge Elimination System
VERSION DATE: 07/09/17

Authorized by the Clean Water Act, the National Pollutant Discharge Elimination System (NPDES) permit program controls water pollution by regulating point sources that discharge pollutants into waters of the United States. This database is provided by the U.S. Environmental Protection Agency.

LUCIS Land Use Control Information System
VERSION DATE: 09/01/06

The LUCIS database is maintained by the U.S. Department of the Navy and contains information for former Base Realignment and Closure (BRAC) properties across the United States.

MLTS Material Licensing Tracking System
VERSION DATE: 06/29/17

MLTS is a list of approximately 8,100 sites which have or use radioactive materials subject to the United States Nuclear Regulatory Commission (NRC) licensing requirements. Disclaimer: Due to agency regulations and policies, this database contains applicant/licensee location information which may or may not be related to the physical location per MLTS site.

NPDES09 National Pollutant Discharge Elimination System
VERSION DATE: 04/01/07

Authorized by the Clean Water Act, the National Pollutant Discharge Elimination System (NPDES) permit program controls water pollution by regulating point sources that discharge pollutants into waters of the United States. The NPDES database was collected from the U.S. Environmental Protection Agency (EPA) from December 2002 through April 2007. Refer to the PCS and/or ICIS-NPDES database as source of current data. This database includes permitted facilities located in EPA Region 9. This region includes the following states: Arizona, California, Hawaii, Nevada, and the territories of Guam and American Samoa.

PADS PCB Activity Database System
VERSION DATE: 09/14/18

Environmental Records Definitions - FEDERAL

PADS Identifies generators, transporters, commercial storers and/or brokers and disposers of PCB's who are required to notify the U.S. Environmental Protection Agency of such activities.

PCSR09 Permit Compliance System

VERSION DATE: 08/01/12

The Permit Compliance System is used in tracking enforcement status and permit compliance of facilities controlled by the National Pollutant Discharge Elimination System (NPDES) under the Clean Water Act and is maintained by the United States Environmental Protection Agency's Office of Compliance. PCS is designed to support the NPDES program at the state, regional, and national levels. This database includes permitted facilities located in EPA Region 9. This region includes the following states: Arizona, California, Hawaii, Nevada, and the territories of Guam and American Samoa. PCS has been modernized, and no longer exists. National Pollutant Discharge Elimination System (ICIS-NPDES) data can now be found in Integrated Compliance Information System (ICIS).

RCRASC RCRA Sites with Controls

VERSION DATE: 09/26/18

The Resource Conservation and Recovery Act (RCRA) gives the U.S. Environmental Protection Agency (EPA) the authority to control hazardous waste from the "cradle-to-grave." This includes the generation, transportation, treatment, storage, and disposal of hazardous waste. RCRA also set forth a framework for the management of non-hazardous solid wastes. The 1986 amendments to RCRA enabled EPA to address environmental problems that could result from underground tanks storing petroleum and other hazardous substances. This listing refers to facilities with institutional controls in place.

SEMSLIENS SEMS Lien on Property

VERSION DATE: 08/13/18

The U.S. Environmental Protection Agency's (EPA) Office of Solid Waste and Emergency Response, Office of Superfund Remediation and Technology Innovation (OSRTI), has implemented The Superfund Enterprise Management System (SEMS), formerly known as CERCLIS (Comprehensive Environmental Response, Compensation and Liability Information System) to track and report on clean-up and enforcement activities taking place at Superfund sites. SEMS represents a joint development and ongoing collaboration between Superfund's Remedial, Removal, Federal Facilities, Enforcement and Emergency Response programs. This is a listing of SEMS sites with a lien on the property.

SFLIENS CERCLIS Liens

VERSION DATE: 06/08/12

A Federal CERCLA ("Superfund") lien can exist by operation of law at any site or property at which United States Environmental Protection Agency has spent Superfund monies. These monies are spent to investigate and address releases and threatened releases of contamination. CERCLIS provides information as to the identity of

Environmental Records Definitions - FEDERAL

these sites and properties. This database contains those CERCLIS sites where the Lien on Property action is complete. Please refer to the SEMSLIENS database as source of current data.

SSTS Section Seven Tracking System

VERSION DATE: 02/01/17

The United States Environmental Protection Agency tracks information on pesticide establishments through the Section Seven Tracking System (SSTS). SSTS records the registration of new establishments and records pesticide production at each establishment. The Federal Insecticide, Fungicide and Rodenticide Act (FIFRA) requires that production of pesticides or devices be conducted in a registered pesticide-producing or device-producing establishment. ("Production" includes formulation, packaging, repackaging, and relabeling.)

TRI Toxics Release Inventory

VERSION DATE: 12/31/16

The Toxics Release Inventory, provided by the United States Environmental Protection Agency, includes data on toxic chemical releases and waste management activities from certain industries as well as federal and tribal facilities. This inventory contains information about the types and amounts of toxic chemicals that are released each year to the air, water, and land as well as information on the quantities of toxic chemicals sent to other facilities for further waste management.

TSCA Toxic Substance Control Act Inventory

VERSION DATE: 12/31/12

The Toxic Substances Control Act (TSCA) was enacted in 1976 to ensure that chemicals manufactured, imported, processed, or distributed in commerce, or used or disposed of in the United States do not pose any unreasonable risks to human health or the environment. TSCA section 8(b) provides the United States Environmental Protection Agency authority to "compile, keep current, and publish a list of each chemical substance that is manufactured or processed in the United States." This TSCA Chemical Substance Inventory contains non-confidential information on the production amount of toxic chemicals from each manufacturer and importer site.

RCRAGR09 Resource Conservation & Recovery Act - Generator

VERSION DATE: 12/17/18

The Resource Conservation and Recovery Act (RCRA) gives the U.S. Environmental Protection Agency (EPA) the authority to control hazardous waste from the "cradle-to-grave." This includes the generation, transportation, treatment, storage, and disposal of hazardous waste. RCRA also set forth a framework for the management of non-hazardous solid wastes. The 1986 amendments to RCRA enabled EPA to address environmental problems that could result from underground tanks storing petroleum and other hazardous substances. This listing refers to facilities currently generating hazardous waste. EPA Region 9 includes the following states: Arizona, California, Hawaii, Nevada, and the territories of Guam and American Samoa.

Environmental Records Definitions - FEDERAL

RCRANGR09

Resource Conservation & Recovery Act - Non-Generator

VERSION DATE: 12/17/18

The Resource Conservation and Recovery Act (RCRA) gives the U.S. Environmental Protection Agency (EPA) the authority to control hazardous waste from the "cradle-to-grave." This includes the generation, transportation, treatment, storage, and disposal of hazardous waste. RCRA also set forth a framework for the management of non-hazardous solid wastes. The 1986 amendments to RCRA enabled EPA to address environmental problems that could result from underground tanks storing petroleum and other hazardous substances. This listing refers to facilities classified as non-generators. Non-Generators do not presently generate hazardous waste. EPA Region 9 includes the following states: Arizona, California, Hawaii, Nevada, and the territories of Guam and American Samoa.

ALTFUELS

Alternative Fueling Stations

VERSION DATE: 09/01/18

Nationwide list of alternative fueling stations made available by the U.S. Department of Energy's Office of Energy Efficiency & Renewable Energy. Includes Bio-diesel stations, Ethanol (E85) stations, Liquefied Petroleum Gas (Propane) stations, Ethanol (E85) stations, Natural Gas stations, Hydrogen stations, and Electric Vehicle Supply Equipment (EVSE).

FEMAUST

FEMA Owned Storage Tanks

VERSION DATE: 12/01/16

This is a listing of FEMA owned underground and aboveground storage tank sites. For security reasons, address information is not released to the public according to the U.S. Department of Homeland Security.

HISTPST

Historical Gas Stations

VERSION DATE: NR

This historic directory of service stations is provided by the Cities Service Company. The directory includes Cities Service filling stations that were located throughout the United States in 1930.

ICISCLEANERS

Integrated Compliance Information System Drycleaners

VERSION DATE: 09/01/18

This is a listing of drycleaner facilities from the Integrated Compliance Information System (ICIS). The U.S. Environmental Protection Agency (EPA) tracks facilities that possess NAIC and SIC codes that classify businesses as drycleaner establishments.

MRDS

Mineral Resource Data System

VERSION DATE: 03/15/16

Environmental Records Definitions - FEDERAL

MRDS (Mineral Resource Data System) is a collection of reports describing metallic and nonmetallic mineral resources throughout the world. Included are deposit name, location, commodity, deposit description, geologic characteristics, production, reserves, resources, and references. This database contains the records previously provided in the Mineral Resource Data System (MRDS) of USGS and the Mineral Availability System/Mineral Industry Locator System (MAS/MILS) originated in the U.S. Bureau of Mines, which is now part of USGS.

MSHA Mine Safety and Health Administration Master Index File

VERSION DATE: 08/31/18

The Mine dataset lists all Coal and Metal/Non-Metal mines under MSHA's jurisdiction since 1/1/1970. It includes such information as the current status of each mine (Active, Abandoned, NonProducing, etc.), the current owner and operating company, commodity codes and physical attributes of the mine. Mine ID is the unique key for this data. This information is provided by the United States Department of Labor - Mine Safety and Health Administration (MSHA).

BF Brownfields Management System

VERSION DATE: 10/01/18

Brownfields are real property, the expansion, redevelopment, or reuse of which may be complicated by the presence or potential presence of a hazardous substance, pollutant, or contaminant. Cleaning up and reinvesting in these properties takes development pressures off of undeveloped, open land, and both improves and protects the environment. The United States Environmental Protection Agency maintains this database to track activities in the various brown field grant programs including grantee assessment, site cleanup and site redevelopment. This database included tribal brownfield sites.

DNPL Delisted National Priorities List

VERSION DATE: 11/14/18

This database includes sites from the United States Environmental Protection Agency's Final National Priorities List (NPL) where remedies have proven to be satisfactory or sites where the original analyses were inaccurate, and the site is no longer appropriate for inclusion on the NPL, and final publication in the Federal Register has occurred.

NLRRCRAT No Longer Regulated RCRA Non-CORRACTS TSD Facilities

VERSION DATE: 12/17/18

This database includes RCRA Non-Corrective Action TSD facilities that are no longer regulated by the United States Environmental Protection Agency or do not meet other RCRA reporting requirements. This listing includes facilities that formerly treated, stored or disposed of hazardous waste.

Environmental Records Definitions - FEDERAL

ODI Open Dump Inventory

VERSION DATE: 06/01/85

The open dump inventory was published by the United States Environmental Protection Agency. An "open dump" is defined as a facility or site where solid waste is disposed of which is not a sanitary landfill which meets the criteria promulgated under section 4004 of the Solid Waste Disposal Act (42 U.S.C. 6944) and which is not a facility for disposal of hazardous waste. This inventory has not been updated since June 1985.

RCRAT Resource Conservation & Recovery Act - Non-CORRACTS Treatment, Storage & Disposal Facilities

VERSION DATE: 12/17/18

The Resource Conservation and Recovery Act (RCRA) gives the U.S. Environmental Protection Agency (EPA) the authority to control hazardous waste from the "cradle-to-grave." This includes the generation, transportation, treatment, storage, and disposal of hazardous waste. RCRA also set forth a framework for the management of non-hazardous solid wastes. The 1986 amendments to RCRA enabled EPA to address environmental problems that could result from underground tanks storing petroleum and other hazardous substances. This listing refers to facilities recognized as hazardous waste treatment, storage, and disposal sites (TSD).

SEMS Superfund Enterprise Management System

VERSION DATE: 08/13/18

The U.S. Environmental Protection Agency's (EPA) Office of Solid Waste and Emergency Response, Office of Superfund Remediation and Technology Innovation (OSRTI), has implemented The Superfund Enterprise Management System (SEMS), formerly known as CERCLIS (Comprehensive Environmental Response, Compensation and Liability Information System) to track and report on clean-up and enforcement activities taking place at Superfund sites. SEMS represents a joint development and ongoing collaboration between Superfund's Remedial, Removal, Federal Facilities, Enforcement and Emergency Response programs.

SEMSARCH Superfund Enterprise Management System Archived Site Inventory

VERSION DATE: 08/13/18

The U.S. Environmental Protection Agency's (EPA) Superfund Enterprise Management System Archived Site Inventory (List 8R Archived) replaced the CERCLIS NFRAP reporting system in 2015. This listing reflects sites at which the EPA has determined that assessment has been completed and no further remedial action is planned under the Superfund program.

SMCRA Surface Mining Control and Reclamation Act Sites

VERSION DATE: 09/14/18

An inventory of land and water impacted by past mining (primarily coal mining) is maintained by the Office of Surface Mining Reclamation and Enforcement (OSMRE) to provide information needed to implement the Surface Mining Control and Reclamation Act of 1977 (SMCRA). The inventory contains information on the location, type,

Environmental Records Definitions - FEDERAL

and extent of AML impacts, as well as, information on the cost associated with the reclamation of those problems. The inventory is based upon field surveys by State, Tribal, and OSMRE program officials. It is dynamic to the extent that it is modified as new problems are identified and existing problems are reclaimed.

USUMTRCA Uranium Mill Tailings Radiation Control Act Sites

VERSION DATE: 03/04/17

The Legacy Management Office of the Department of Energy (DOE) manages radioactive and chemical waste, environmental contamination, and hazardous material at over 100 sites across the U.S. The L.M. Office manages this database of sites registered under the Uranium Mill Tailings Control Act (UMTRCA).

DOD Department of Defense Sites

VERSION DATE: 12/01/14

This information originates from the National Atlas of the United States Federal Lands data, which includes lands owned or administered by the Federal government. Army DOD, Army Corps of Engineers DOD, Air Force DOD, Navy DOD and Marine DOD areas of 640 acres or more are included.

FUDS Formerly Used Defense Sites

VERSION DATE: 06/01/15

The Formerly Used Defense Sites (FUDS) inventory includes properties previously owned by or leased to the United States and under Secretary of Defense Jurisdiction, as well as Munitions Response Areas (MRAs). The remediation of these properties is the responsibility of the Department of Defense. This data is provided by the U.S. Army Corps of Engineers (USACE), the boundaries/polygon data are based on preliminary findings and not all properties currently have polygon data available. **DISCLAIMER:** This data represents the results of data collection/processing for a specific USACE activity and is in no way to be considered comprehensive or to be used in any legal or official capacity as presented on this site. While the USACE has made a reasonable effort to insure the accuracy of the maps and associated data, it should be explicitly noted that USACE makes no warranty, representation or guaranty, either expressed or implied, as to the content, sequence, accuracy, timeliness or completeness of any of the data provided herein. For additional information on Formerly Used Defense Sites please contact the USACE Public Affairs Office at (202) 528-4285.

FUSRAP Formerly Utilized Sites Remedial Action Program

VERSION DATE: 03/04/17

The U.S. Department of Energy (DOE) established the Formerly Utilized Sites Remedial Action Program (FUSRAP) in 1974 to remediate sites where radioactive contamination remained from the Manhattan Project and early U.S. Atomic Energy Commission (AEC) operations. The DOE Office of Legacy Management (LM) established long-term surveillance and maintenance (LTS&M) requirements for remediated FUSRAP sites. DOE evaluates the final site conditions of a remediated site on the basis of risk for different future uses. DOE then confirms that LTS&M requirements will maintain protectiveness.

Environmental Records Definitions - FEDERAL

NLRRCRAC

No Longer Regulated RCRA Corrective Action Facilities

VERSION DATE: 12/17/18

This database includes RCRA Corrective Action facilities that are no longer regulated by the United States Environmental Protection Agency or do not meet other RCRA reporting requirements.

NMS

Former Military Nike Missile Sites

VERSION DATE: 12/01/84

This information was taken from report DRXTH-AS-IA-83A016 (Historical Overview of the Nike Missile System, 12/1984) which was performed by Environmental Science and Engineering, Inc. for the U.S. Army Toxic and Hazardous Materials Agency Assessment Division. The Nike system was deployed between 1954 and the mid-1970's. Among the substances used or stored on Nike sites were liquid missile fuel (JP-4); starter fluids (UDKH, aniline, and furfuryl alcohol); oxidizer (IRFNA); hydrocarbons (motor oil, hydraulic fluid, diesel fuel, gasoline, heating oil); solvents (carbon tetrachloride, trichloroethylene, trichloroethane, stoddard solvent); and battery electrolyte. The quantities of material a disposed of and procedures for disposal are not documented in published reports. Virtually all information concerning the potential for contamination at Nike sites is confined to personnel who were assigned to Nike sites. During deactivation most hardware was shipped to depot-level supply points. There were reportedly instances where excess materials were disposed of on or near the site itself at closure. There was reportedly no routine site decontamination.

NPL

National Priorities List

VERSION DATE: 11/14/18

This database includes United States Environmental Protection Agency (EPA) National Priorities List sites that fall under the EPA's Superfund program, established to fund the cleanup of the most serious uncontrolled or abandoned hazardous waste sites identified for possible long-term remedial action.

PNPL

Proposed National Priorities List

VERSION DATE: 11/14/18

This database contains sites proposed to be included on the National Priorities List (NPL) in the Federal Register. The United States Environmental Protection Agency investigates these sites to determine if they may present long-term threats to public health or the environment.

RCRAC

Resource Conservation & Recovery Act - Corrective Action Facilities

VERSION DATE: 12/17/18

The Resource Conservation and Recovery Act (RCRA) gives the U.S. Environmental Protection Agency (EPA) the authority to control hazardous waste from the "cradle-to-grave." This includes the generation, transportation, treatment, storage, and disposal of hazardous waste. RCRA also set forth a framework for the management of non-hazardous solid wastes. The 1986 amendments to RCRA enabled EPA to address environmental problems

Environmental Records Definitions - FEDERAL

that could result from underground tanks storing petroleum and other hazardous substances. This listing refers to facilities with corrective action activity.

RCRASUBC

Resource Conservation & Recovery Act - Subject to Corrective Action Facilities

VERSION DATE: 12/17/18

The Resource Conservation and Recovery Act (RCRA) gives the U.S. Environmental Protection Agency (EPA) the authority to control hazardous waste from the "cradle-to-grave." This includes the generation, transportation, treatment, storage, and disposal of hazardous waste. RCRA also set forth a framework for the management of non-hazardous solid wastes. The 1986 amendments to RCRA enabled EPA to address environmental problems that could result from underground tanks storing petroleum and other hazardous substances. This listing refers to facilities subject to corrective actions.

RODS

Record of Decision System

VERSION DATE: 08/13/18

These decision documents maintained by the United States Environmental Protection Agency describe the chosen remedy for NPL (Superfund) site remediation. They also include site history, site description, site characteristics, community participation, enforcement activities, past and present activities, contaminated media, the contaminants present, and scope and role of response action.

Environmental Records Definitions - STATE (CA)

CDL Clandestine Drug Labs

VERSION DATE: 12/31/17

The California Department of Toxic Substance Control (DTSC) provides this listing of illegal drug laboratories. Pursuant to Section 25354.5 of the California Health and Safety Code, DTSC conducts emergency removal actions at clandestine drug labs at the request of State and local law enforcement agencies. DTSC's contractors typically remove hazardous substances that may pose an immediate threat to public health and the environment while the enforcement officials are on scene. During the emergency removal actions, contractors remove and properly dispose of contaminated lab equipment, chemicals used to make the illegal drugs (usually methamphetamine), lab chemical wastes, and other grossly contaminated materials. DTSC does not perform additional assessment work beyond standard emergency removal actions and makes no further determination regarding the need for future cleanup work at the emergency removal location. The reported location information may or may not include the actual location of the illegal drug lab. The DTSC does not guarantee the accuracy of the address or location information or the condition of the location listed.

CHMIRS California Hazardous Material Incident Report System

VERSION DATE: 10/24/18

The California Hazardous Material Incident Report System database is provided by the California Emergency Management Agency. This database contains accidental or spill release information from reported hazardous material incidents since 1993.

DTSCDR DTSC Deed Restrictions

VERSION DATE: 10/07/18

The California Department of Toxic Substances Control (DTSC) maintains this listing of sites with deed restrictions. According to the DTSC, restricted land use indicates whether the site or area within the site has an environmental restriction recorded and/or other institutional control preventing certain types of land use or activities. The land use restrictions listed under the site management requirements are only an abbreviated summary of the land use restrictions, and may not encompass all restrictions and notification requirements placed on a property. For complete land use restriction information please contact the DTSC to review associated Land Use Restriction documents.

EMI Emissions Inventory Data

VERSION DATE: 12/31/16

The Air Resources Board's Emissions Inventory Database contains criteria pollutant data and toxic data on facilities throughout the state of California for the 2012-2000 inventory years.

HWTS Hazardous Waste Tanner Summary

VERSION DATE: 12/31/17

Environmental Records Definitions - STATE (CA)

This data is prepared from information extracted from copies of hazardous waste manifests received each year by the Department of Toxic Substances Control. The Hazardous Waste Summary Report (Tanner Report) currently includes manifest data from the 1993 through the 2016 reporting years.

LDS Land Disposal Sites

VERSION DATE: 10/09/18

Land Disposal sites (Landfills) included in GeoTracker. GeoTracker is the Water Boards data management system for sites that impact, or have the potential to impact, water quality in California, with emphasis on groundwater.

LIENS Recorded Environmental Cleanup Liens

VERSION DATE: 05/17/18

The California Department of Toxic Substance Control (DTSC) maintains this listing of liens placed upon real properties. A lien is utilized by the DTSC to obtain reimbursement from responsible parties for costs associated with the remediation of contaminated properties.

MCS Military Cleanup Sites

VERSION DATE: 07/09/18

Military sites (consisting of: Military UST sites; Military Privatized sites; and Military Cleanup sites [formerly known as DoD non UST]) included in GeoTracker. GeoTracker is the Water Boards data management system for sites that impact, or have the potential to impact, water quality in California, with emphasis on groundwater

NPDES National Pollutant Discharge Elimination System Facilities

VERSION DATE: 09/04/18

Authorized by the Clean Water Act, the National Pollutant Discharge Elimination System (NPDES) permit program controls water pollution by regulating point sources that discharge pollutants into waters of the United States.

ABST Above Ground Storage Tanks

VERSION DATE: 09/13/18

This database, provided by the California Environmental Protection Agency's (CalEPA) Regulated Site Portal, contains aboveground petroleum storage tank facilities originating from the California Environmental Reporting System (CERS). These facilities store petroleum in aboveground storage tanks with oversight by local agencies. As of January 1, 2008, Assembly Bill No. 1130 of the Aboveground Petroleum Storage Act (APSA) authorized the Certified Unified Program Agencies to implement and administer the requirements of the APSA. CalEPA Data Disclaimer: Information displayed in the portal is collected from separate agency databases and displayed unaltered. Information that is considered confidential, trade secret, or is otherwise protected by the agency that

Environmental Records Definitions - STATE (CA)

manages the database is not loaded into the portal. For more detail about information displayed in the portal, please visit the data source sites. Please refer to AST2007 database for aboveground storage tank information obtained from the California State Water Resources Control Board prior to 2008 APSA requirements.

AST2007 Aboveground Storage Tanks Prior to January 2008

VERSION DATE: 12/01/07

This database contains aboveground storage tank facilities registered with the California State Water Resources Control Board (SWRCB) between 2007 and 2003. Since 2006, tanks were required to contain a minimum (even as cumulative) of 1320 gallons to be in the program. As of January 1, 2008, the SWRCB no longer maintains a list of registered aboveground storage tanks, due to effective Assembly Bill No. 1130 (Laird) of the Aboveground Petroleum Storage Act (APSA). This Bill authorized the Certified Unified Program Agencies to implement and administer the requirements of the APSA. Please refer to ABST database as a current source for aboveground petroleum storage tank data.

CLEANER Dry Cleaner Facilities

VERSION DATE: 06/20/18

This database, created by accessing the California Department of Toxic Substances Control's (DTSC) Hazardous Waste Tracking System, includes dry cleaner facilities that have registered EPA identification numbers. These facilities are categorized with one of the following NAICS Codes: 81231 or 81232. This database may also include facilities other than dry cleaners who also register with these same NAICS Codes. Not all companies report their NAICS/SIC Codes to the DTSC and therefore this database may exclude registered dry cleaner facilities with incomplete classification information.

DTSCHWT DTSC Registered Hazardous Waste Transporters

VERSION DATE: 10/14/18

The Department of Toxic Substances Control provides this list of Registered Hazardous Waste Transporters.

HISTUST Historical Underground Storage Tanks

VERSION DATE: 12/31/87

The Hazardous Substance Storage Container Database is a historical list of Underground Storage Tank sites, compiled from tank survey and registration information collected at one time between 1984 and 1987 by the State Water Resources Control Board. The hazardous substances stored within these tanks includes, but not restricted to, petroleum products, industrial solvents, and other materials.

MINES Mines Listing

VERSION DATE: 07/31/18

This database includes mine site locations from the California Office of Mine Reclamation.

Environmental Records Definitions - STATE (CA)

MWMP California Medical Waste Management Program Facility List

VERSION DATE: 06/29/18

To protect the public and the environment from potential infectious exposure to disease causing agents, the Medical Waste Management Program (MWMP), in the Environmental Management Branch of the California Department of Public Health, regulates the generation, handling, storage, treatment, and disposal of medical waste by providing oversight for the implementation of the Medical Waste Management Act (MWMA). The MWMP permits and inspects all medical waste off-site treatment facilities, medical waste transporters, and medical waste transfer stations.

SLIC Spills, Leaks, Investigation & Cleanup Recovery Listing

VERSION DATE: 06/16/08

These records are maintained by the California Regional Water Quality Control Board (RWQCB). This list includes contaminated sites that impact groundwater or have the potential to impact ground water. Please refer to CLEANUPSITES database as source of current data.

SWEEPS Statewide Environmental Evaluation and Planning System

VERSION DATE: 10/01/94

The Statewide Environmental Evaluation and Planning System (SWEEPS) contains a historical listing of active and inactive underground storage tank locations from the State Water Resources Control Board. The hazardous substances stored within these tanks includes, but not restricted to, petroleum products, industrial solvents, and other materials. Refer to CUPA listing for source of current data.

USTCUPA Underground Storage Tanks

VERSION DATE: 10/18/18

An underground storage tank is an individual tank or group of tanks that store hazardous substances. Underground storage tanks are completely or considerably below the ground surface. This database contains UST permit data submitted from the Certified Unified Program Agencies (CUPA) directly to the State Water Resources Control Board. CUPA's are local agencies that have been certified by the California EPA to implement state environmental programs within the local agency's jurisdiction.

BF Brownfield Sites

VERSION DATE: 09/03/18

This database includes Brownfield sites from the State Water Resources Control Board. These are sites that have gone through the Moratorium of Agreement (MOA) process.

Environmental Records Definitions - STATE (CA)

CALSITES CALSITES Database

VERSION DATE: 05/01/04

This historical database was maintained by the Department of Toxic Substance Control for more than a decade. CALSITES contains information on Brownfield properties with confirmed or potential hazardous contamination. In 2006, DTSC introduced EnviroStor as the latest Brownfields site database.

CLEANUPSITES GeoTracker Cleanup Sites

VERSION DATE: 10/09/18

This GeoTracker Cleanup Sites database is maintained by the State Water Resources Control Board. The database contains contaminated sites that impact groundwater or have the potential to impact ground water, including sites that require cleanup, such as Leaking Underground Storage Tank Sites, Department of Defense Sites, and Cleanup Program Sites. GeoTracker also contains records for various unregulated projects as well as permitted facilities including: Irrigated Lands, Oil and Gas production, operating Permitted USTs, and Land Disposal Sites. GeoTracker portals retrieve records and view integrated data sets from multiple State Water Board programs and other agencies.

CORTESE Cortese List

VERSION DATE: 10/18/18

This active listing includes hazardous waste and substances sites designated by the State Water Resources Control Board, the Integrated Waste Board, and the Department of Toxic Substance Control. The Cortese List is utilized by the State, local agencies and developers to comply with the California Environmental Quality Act requirements in providing information about the location of hazardous materials release sites.

DROP Listing of Certified Dropoff, Collection, and Community Service Programs

VERSION DATE: 10/14/18

Listing of Certified Dropoff, Collection, and Community Service Programs (non-buyback) operating under the state of California's Beverage Container Recycling Program. This list is maintained by the Department of Conservation.

ERAP Expedited Removal Action Program Sites

VERSION DATE: 10/14/18

The Expedited Remedial Action Program is a pilot project administered by the Department of Toxic Substances Control's Site Mitigation and Brownfields Reuse Program to promote the cleanup of up to 30 hazardous substance release sites. ERAP provides significant incentives for redevelopment of contaminated properties by promoting cleanups based on the planned land use, by providing a covenant not to sue, and by outlining a fair and equitable liability scheme.

Environmental Records Definitions - STATE (CA)

HISTCORTESE Historical Cortese List

VERSION DATE: 11/02/02

This historical listing includes hazardous waste and substances sites designated by the State Water Resources Control Board, the Integrated Waste Board, and the Department of Toxic Substance Control. The Cortese List was utilized by the State, local agencies and developers to comply with the California Environmental Quality Act requirements in providing information about the location of hazardous materials release sites. See CACORTESE for an updated version of this database.

LUST Leaking Underground Storage Tanks

VERSION DATE: 10/09/18

This database is maintained by the State Water Resources Control Board. LUST records contain an inventory of reported leaking underground storage tank incidents. Please refer to the CLEANUPSITES database as source of current data.

NFA No Further Action Determination

VERSION DATE: 09/16/18

The NFA listing contains properties at which the Department of Toxic Substance Control has made a clear determination that the property does not pose a problem to the environment or to public health.

NFE Sites Needing Further Evaluation

VERSION DATE: 06/20/18

The NFE listing contains properties that the Department of Toxic Substance Control suspects with possible contamination. These are unconfirmed contaminated properties that need further assessment.

PROC Listing of Certified Processors

VERSION DATE: 08/12/18

Listing of Certified Processors that are operating under the state of California's Beverage Container Recycling Program. This list is maintained by the Department of Conservation.

REF Referred to Another Local or State Agency

VERSION DATE: 06/21/18

The REF listing contains properties where contamination has not been confirmed and which were determined as not requiring direct Department of Toxic Substance Control Site Mitigation Program action or oversight. Accordingly, these sites have been referred to another state or local regulatory agency.

Environmental Records Definitions - STATE (CA)

SWIS Solid Waste Information System Sites

VERSION DATE: 10/08/18

The Solid Waste Information System (SWIS) database includes information on solid waste facilities, operations, and disposal sites located in California. This database is maintained by the California Department of Resources Recycling and Recovery.

SWRCY Recycling Centers

VERSION DATE: 08/13/18

Listing of Certified Recycling Centers that are operating under the state of California's Beverage Container Recycling Program. This list is maintained by the Department of Conservation.

VCP Voluntary Cleanup Program

VERSION DATE: 10/14/18

Contains low threat level properties with either confirmed or unconfirmed releases and the project proponents have request that DTSC oversee investigation and/or cleanup activities and have agreed to provide coverage for DTSC's costs.

WMUDS Waste Management Unit Database

VERSION DATE: 01/01/00

The Waste Management Unit Database System tracks and inventories waste management units. CCR Title 27 contains criteria stating that Waste Management Units are classified according to their ability to contain wastes. Containment shall be determined by geology, hydrology, topography, climatology, and other factors relating to the ability of the Unit to protect water quality. Water Code Section 13273.1 requires that operators submit a water quality solid waste assessment test (SWAT) report to address leak status. The WMUDS was last updated by the State Water Resources control board in 2000.

ENVIROSTOR EnviroStor Cleanup Sites

VERSION DATE: 10/14/18

The Department of Toxic Substances Control (DTSC) has developed the EnviroStor database system to evaluate and track sites with confirmed or potential contamination and sites where further investigation may be necessary. This EnviroStor database of cleanup sites contains the following: Federal Superfund sites (National Priorities List (NPL)); State Response, including Military Facilities and State Superfund; Voluntary Cleanup; and School sites. Sites where DTSC has made a "No Action Required" determination are not included in this database, as these sites had assessments that revealed no evidence of recognized environmental conditions in connection with the property.

Environmental Records Definitions - STATE (CA)

ENVIROSTORPCA

EnviroStor Permitted and Corrective Action Sites

VERSION DATE: 10/18/18

The Department of Toxic Substances Control (DTSC) has developed the EnviroStor database system to evaluate and track sites with confirmed or potential contamination and sites where further investigation may be necessary. This EnviroStor database contains detailed information on hazardous waste permitted and corrective action facilities. Investigation and cleanup activities at hazardous waste facilities (either Resource Conservation and Recovery Act (RCRA) or State-only) that either were eligible for a permit or received a permit are called "corrective action." These facilities treated stored, disposed and/or transferred hazardous waste.

TOXPITS

Toxic Pits Cleanup Act Sites

VERSION DATE: 07/01/95

Toxic Pits are sites with possible contamination of hazardous substances where cleanup is necessary. This listing is no longer updated by the State Water Resources Control Board.

Environmental Records Definitions - LOCAL

LAFDHMS City of Los Angeles CUPA Hazardous Materials Sites

VERSION DATE: 09/01/18

The City of Los Angeles Fire Department provides this listing of Certified Unified Program Agency (CUPA) sites. This database is a listing of Hazardous Materials Sites.

LAHMS Los Angeles County Hazardous Materials System

VERSION DATE: 02/16/06

The Los Angeles County Department of Public Works maintains this listing of Industrial Waste and Underground Storage Tank sites.

LASM Los Angeles County Site Mitigation List

VERSION DATE: 07/31/18

This listing of industrial sites with a reported spill or complaint is provided by the Site Mitigation Unit (SMU) of the Health Hazardous Materials Division, Los Angeles County Fire Department.

LAFDAST City of Los Angeles CUPA Above Ground Petroleum Storage Tanks

VERSION DATE: 09/01/18

The City of Los Angeles Fire Department provides this listing of Certified Unified Program Agency (CUPA) sites. This database is a listing of above ground petroleum storage tanks.

LAFDUST City of Los Angeles CUPA Underground Storage Tanks

VERSION DATE: 09/01/18

The City of Los Angeles Fire Department provides this listing of Certified Unified Program Agency (CUPA) sites. This database is a listing of Underground Storage Tanks.

WIP Well Investigations Program Case List

VERSION DATE: 07/01/09

The Well Investigations Case List for the San Gabriel and San Fernando Valley Cleanup Programs is maintained by the State Water Resources Control Board.

LACCUPA Los Angeles County CUPA

VERSION DATE: 09/20/18

This listing includes industrial waste and underground storage tank sites managed by the Los Angeles County Department of Public Works CUPA.

Environmental Records Definitions - LOCAL

LASWF Los Angeles County Solid Waste Facilities

VERSION DATE: 09/16/18

This list of permitted solid waste sites, closed landfills, and historical dumpsites is provided by the Los Angeles County Department of Public Works.

AOC San Gabriel Valley Areas of Concern

VERSION DATE: 01/01/06

A listing of the San Gabriel Valley Superfund Sites located in Los Angeles County with Volatile Organic Compound groundwater contamination.

Environmental Records Definitions - TRIBAL

USTR09 Underground Storage Tanks On Tribal Lands

VERSION DATE: 04/10/18

This database, provided by the United States Environmental Protection Agency (EPA), contains underground storage tanks on Tribal lands located in EPA Region 9. This region includes the following states: Arizona, California, Hawaii, Nevada, and the territories of Guam and American Samoa.

LUSTR09 Leaking Underground Storage Tanks On Tribal Lands

VERSION DATE: 04/10/18

This database, provided by the United States Environmental Protection Agency (EPA), contains leaking underground storage tanks on Tribal lands located in EPA Region 9. This region includes the following states: Arizona, California, Hawaii, Nevada, and the territories of Guam and American Samoa.

ODINDIAN Open Dump Inventory on Tribal Lands

VERSION DATE: 11/08/06

This Indian Health Service database contains information about facilities and sites on tribal lands where solid waste is disposed of, which are not sanitary landfills or hazardous waste disposal facilities, and which meet the criteria promulgated under section 4004 of the Solid Waste Disposal Act (42 U.S.C. 6944).

TORRESDUMPSITES Illegal Dump Sites on the Torres Martinez Reservation

VERSION DATE: 10/29/07

This listing of illegal dump site locations on the Torres Martinez Reservation is maintained by the United States Environmental Protection Agency, Region IX. These dump sites contain unlawfully discarded household waste such as landscaping and wood wastes with no known soil or groundwater contamination. A majority of the sites have already been cleaned up through the collaborative efforts of the EPA, The California Integrated Waste Management Board and the Torres Martinez Tribe.

INDIANRES Indian Reservations

VERSION DATE: 01/01/00

The Department of Interior and Bureau of Indian Affairs maintains this database that includes American Indian Reservations, off-reservation trust lands, public domain allotments, Alaska Native Regional Corporations and Recognized State Reservations.