ST-4696

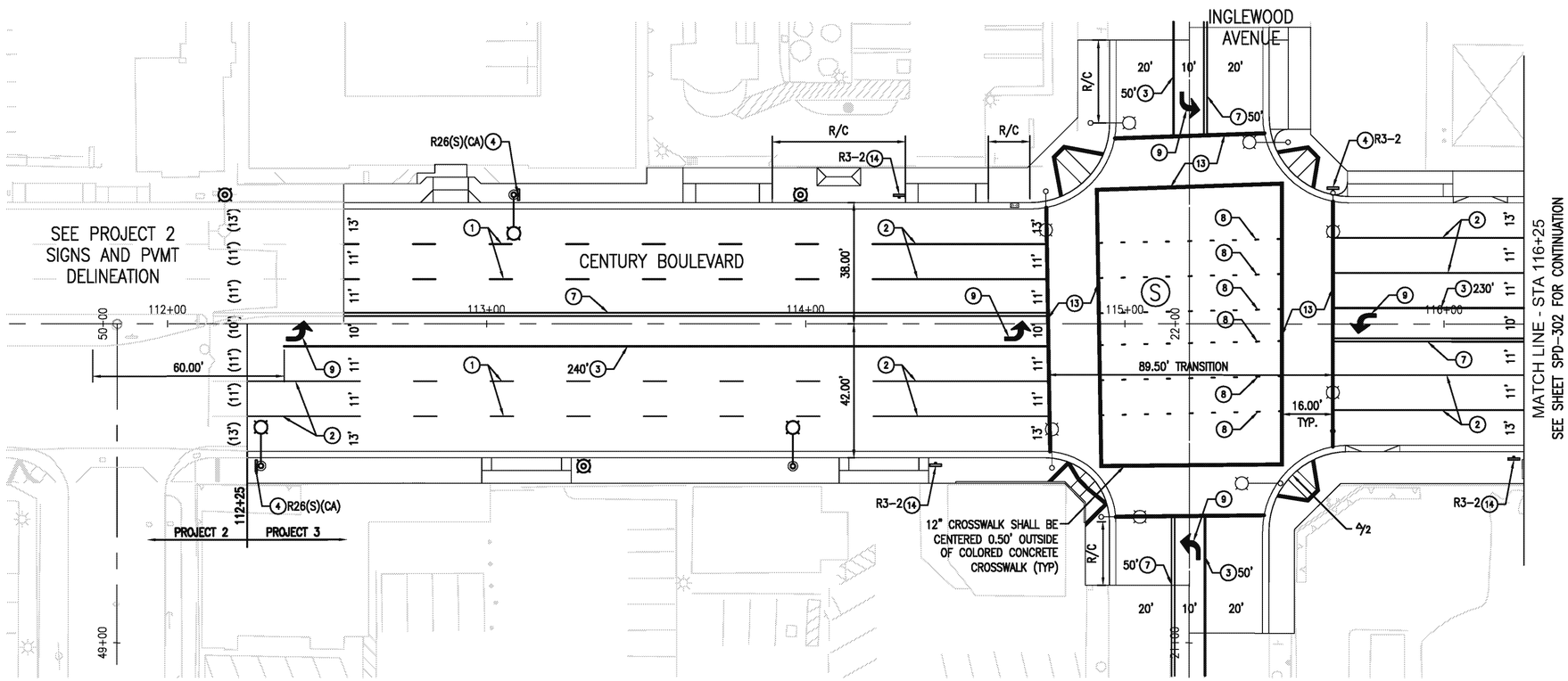

NOTES:

1. SEE TRAFFIC SIGNAL PLANS FOR ADDITIONAL SIGNS.

LEGEND:

○	PROPOSED SIGNING OR STRIPING		TYPE IV ARROW
◇	EXISTING SIGNING OR STRIPING		TYPE VII ARROW
(S)	SIGNALIZED INTERSECTION	STOP	"STOP" PAVEMENT MARKING
	1 POST SIGN	BUS	"BUS" PAVEMENT MARKING
	12" CROSSWALK OR LIMIT LINE	ONLY	"ONLY" PAVEMENT MARKING
	PROPOSED PEDESTRIAN LIGHTING		PROPOSED STREET LIGHTING
R/C	RED CURB	Y/C	YELLOW CURB

CONSTRUCTION NOTES:

1. INSTALL 4" WHITE LINE AND PAVEMENT MARKERS PER DETAIL 9, CALTRANS STD. PLAN A20A.
2. INSTALL LEAD LINE PAVEMENT MARKERS PER "LEAD LINE DETAIL" ON SHEET SPD-301.
3. INSTALL 8" WHITE LINE AND PAVEMENT MARKERS PER DETAIL 38, CALTRANS STD. PLAN A20D.
4. INSTALL ROADSIDE SIGN USING STRAP AND SADDLE BRACKET METHOD PER CALTRANS STD PLAN RS4.
5. INSTALL 8" WHITE LINE AND PAVEMENT MARKERS FOR LANE DROP PER DETAIL 37B, CALTRANS STD. PLAN A20C.
6. INSTALL 4" WHITE LINE PER DETAIL 27B, CALTRANS STD PLAN A20B.
7. INSTALL DOUBLE 4" YELLOW LINE AND PAVEMENT MARKERS PER DETAIL 22, CALTRANS STD PLAN A20A.
8. INSTALL 4" WHITE LINE FOR LANE LINE EXTENSION THROUGH INTERSECTION PER DETAIL 40, CALTRANS STD. PLAN A20D.
9. INSTALL TYPE IV, LEFT OR RIGHT, ARROW PER CALTRANS STD PLAN A24A.
10. INSTALL 8" WHITE LINE AND PAVEMENT MARKERS PER DETAIL 38A, CALTRANS STD. PLAN A20D.
12. INSTALL PAVEMENT MARKING PER CALTRANS STD PLAN A24D AND A24E.
13. INSTALL 12" WHITE LIMIT LINE OR CROSSWALK PER CALTRANS STD PLAN A24E. CROSSWALK WIDTH=16' CLEAR.
14. FURNISH AND INSTALL 1 POST ROADSIDE SIGN PER CALTRANS STD PLANS RS1.
15. FURNISH AND INSTALL 1 POST ROADSIDE SIGN IN MEDIAN PER CALTRANS STD PLANS RS1 WITH MODIFIED GROUND CLEARANCE OF 1.5' FROM BOTTOM OF SIGN.
16. NOT USED
17. PAINT ISLAND NOSE YELLOW, SEE SPD-311 FOR DETAILS.
18. INSTALL 12" YELLOW CROSSWALK PER CALTRANS STD PLAN A24E. CROSSWALK WIDTH=15' CLEAR.
19. INSTALL EDGE OF TRAVELED WAY PAVEMENT MARKERS PER DETAIL 26, CALTRANS STD PLAN A20B.

20' 10' 0 20'

SCALE: 1" = 20'

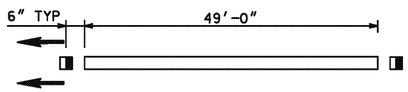

LEAD LINE DETAIL

N.T.S.

DESIGN REVIEW SUBMITTAL, NOT FOR CONSTRUCTION

AECOM

AECOM Technical Services, Inc.
515 S. FLOWER ST., 4th FLOOR
LOS ANGELES, CA 90071
T 213.330.7200 F 213.330.7201
www.aecom.com

REGISTERED PROFESSIONAL ENGINEER
SEAN BENJAMIN MCDONALD
No. C 72563
Exp. 6/30/16
CIVIL
STATE OF CALIFORNIA

REVISIONS

MARK	DATE	DESCRIPTION

CITY OF INGLEWOOD, CALIFORNIA
PUBLIC WORKS DEPARTMENT

PROJECT TITLE:
PLANS FOR IMPROVEMENT OF
CENTURY BOULEVARD
INGLEWOOD AVE TO DOTY AVE
SIGNS AND PVMT DELINEATION - 112+25 TO 116+25

PLAN SCALE: "

PROFILE SCALE: VERTICAL N/A HORIZONTAL N/A

DESIGNED BY:
DRAWN BY:
CHECKED BY:

SUBMITTED BY / APPROVED BY:

VANESSA MUNOZ, RCE 67583 / CONSULTANT TRAFFIC ENGINEER DATE

PLAN NO. SPD-301

SHEET NO. OF

Drawing Name: \\US.AFF50012\proj\US-LA-AFF50012\Projects\60160693_CBRS_Inglewood\CAD\Civil\Street\Project 3 - Inglewood to Doty\12-Signs.dwg P2V:SPD-301.dwg
Last Opened: August 31, 2015 - 11:34AM by:sisaac

ST-4696

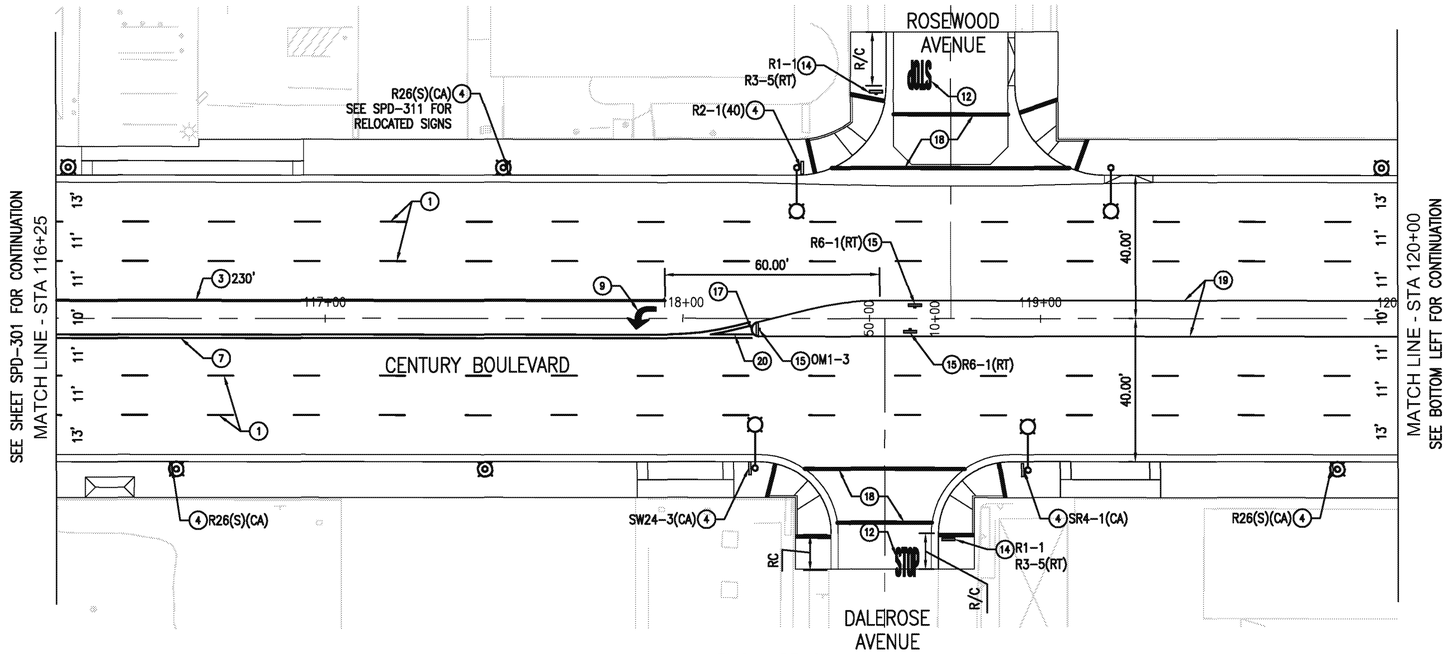

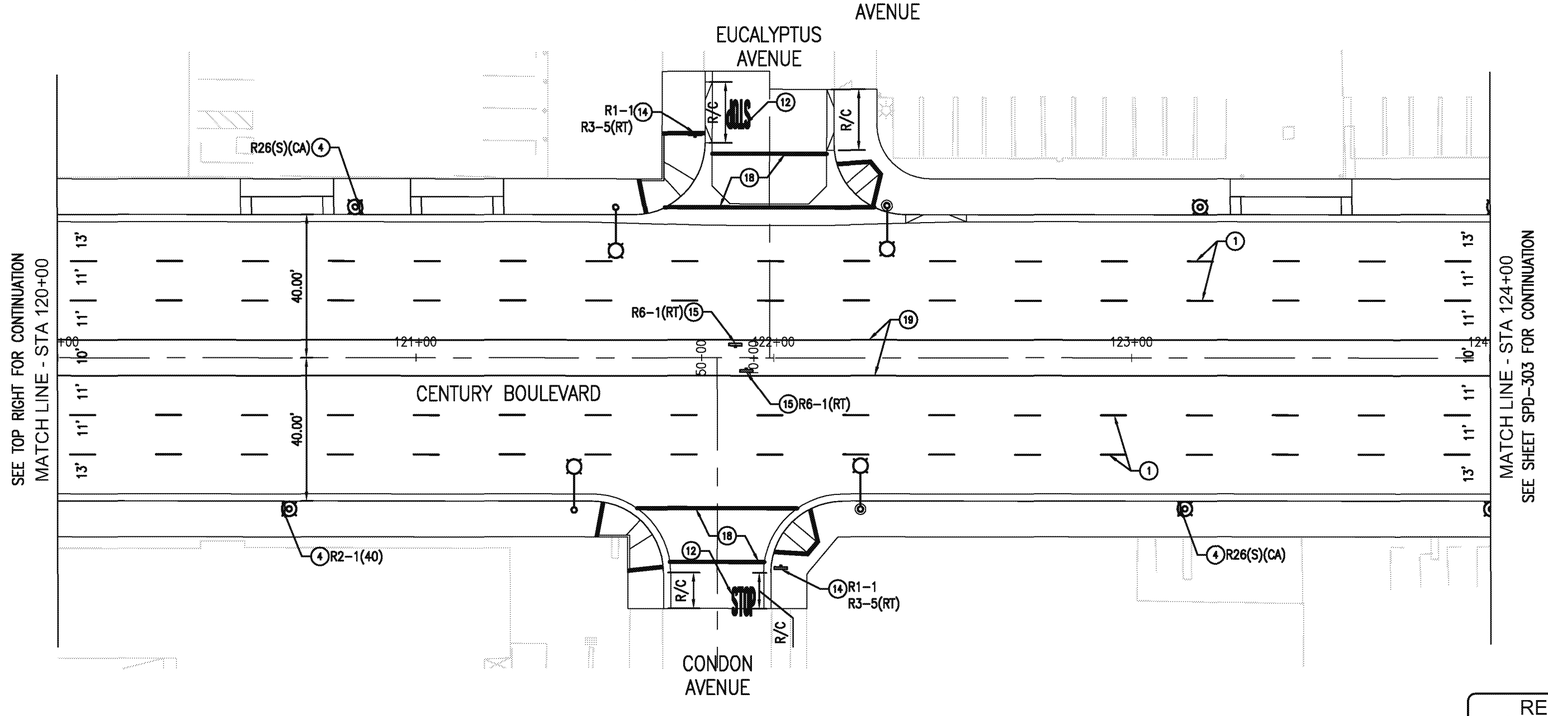

NOTES:

1. SEE TRAFFIC SIGNAL PLANS FOR ADDITIONAL SIGNS.

LEGEND:

○	PROPOSED SIGNING OR STRIPING		TYPE IV ARROW
◇	EXISTING SIGNING OR STRIPING		TYPE VII ARROW
(S)	SIGNALIZED INTERSECTION	STOP	"STOP" PAVEMENT MARKING
	1 POST SIGN	BUS	"BUS" PAVEMENT MARKING
	12" CROSSWALK OR LIMIT LINE	ONLY	"ONLY" PAVEMENT MARKING
	PROPOSED PEDESTRIAN LIGHTING		PROPOSED STREET LIGHTING
R/C	RED CURB	Y/C	YELLOW CURB

CONSTRUCTION NOTES:

1. INSTALL 4" WHITE LINE AND PAVEMENT MARKERS PER DETAIL 9, CALTRANS STD. PLAN A20A.
2. INSTALL LEAD LINE PAVEMENT MARKERS PER "LEAD LINE DETAIL" ON SHEET SPD-301.
3. INSTALL 8" WHITE LINE AND PAVEMENT MARKERS PER DETAIL 38, CALTRANS STD. PLAN A20D.
4. INSTALL ROADSIDE SIGN USING STRAP AND SADDLE BRACKET METHOD PER CALTRANS STD PLAN RS4.
5. INSTALL 8" WHITE LINE AND PAVEMENT MARKERS FOR LANE DROP PER DETAIL 37B, CALTRANS STD. PLAN A20C.
6. INSTALL 4" WHITE LINE PER DETAIL 27B, CALTRANS STD PLAN A20B.
7. INSTALL DOUBLE 4" YELLOW LINE AND PAVEMENT MARKERS PER DETAIL 22, CALTRANS STD PLAN A20A.
8. INSTALL 4" WHITE LINE FOR LANE LINE EXTENSION THROUGH INTERSECTION PER DETAIL 40, CALTRANS STD. PLAN A20D.
9. INSTALL TYPE IV, LEFT OR RIGHT, ARROW PER CALTRANS STD PLAN A24A.
10. INSTALL 8" WHITE LINE AND PAVEMENT MARKERS PER DETAIL 38A, CALTRANS STD. PLAN A20D.
12. INSTALL PAVEMENT MARKING PER CALTRANS STD PLAN A24D AND A24E.
13. INSTALL 12" WHITE LIMIT LINE OR CROSSWALK PER CALTRANS STD PLAN A24E. CROSSWALK WIDTH=15' CLEAR.
14. FURNISH AND INSTALL 1 POST ROADSIDE SIGN PER CALTRANS STD PLANS RS1.
15. FURNISH AND INSTALL 1 POST ROADSIDE SIGN IN MEDIAN PER CALTRANS STD PLANS RS1 WITH MODIFIED GROUND CLEARANCE OF 1.5' FROM BOTTOM OF SIGN.
16. NOT USED
17. PAINT ISLAND NOSE YELLOW, SEE SPD-311 FOR DETAILS.
18. INSTALL 12" YELLOW CROSSWALK PER CALTRANS STD PLAN A24E. CROSSWALK WIDTH=15' CLEAR.
19. INSTALL EDGE OF TRAVELED WAY PAVEMENT MARKERS PER DETAIL 26, CALTRANS STD PLAN A20B.
20. INSTALL DOUBLE 4" YELLOW EDGE LINE AND PAVEMENT MARKERS LINE PER DETAIL 29, CALTRANS STD PLAN A20B.

20' 10' 0 20'

SCALE: 1" = 20'

DESIGN REVIEW SUBMITTAL,
NOT FOR CONSTRUCTION

AECOM
AECOM Technical Services, Inc.
915 S. FLOWER ST., 4th FLOOR
LOS ANGELES, CA 90071
T 213.330.7200 F 213.330.7201
www.aecom.com

REGISTERED PROFESSIONAL ENGINEER
VANESSA MUNOZ
No. C 67583
Exp. 6/30/16
CIVIL
STATE OF CALIFORNIA

REVISIONS		
MARK	DATE	DESCRIPTION

CITY OF INGLEWOOD, CALIFORNIA
PUBLIC WORKS DEPARTMENT

PROJECT TITLE:
PLANS FOR IMPROVEMENT OF
CENTURY BOULEVARD
INGLEWOOD AVE TO DOTY AVE
SIGNS AND PVMT DELINEATION - 116+25 TO 124+00

PLAN SCALE: "

PROFILE SCALE: VERTICAL N/A HORIZONTAL N/A

DESIGNED BY:
DRAWN BY:
CHECKED BY:

SUBMITTED BY / APPROVED BY:
VANESSA MUNOZ, RCE 67583 / CONSULTANT TRAFFIC ENGINEER DATE

PLAN NO. SPD-302
SHEET NO. OF

ST-4696

ST-4696

Drawing Name: \\US-AA170001\proj\US_AA170001\25\Projects\60160603_GBRR_Inglewood\CADD\Civil\Sheet\Project 3 - Inglewood In Doty\12 Signs.dwg *DWG\SPD-302.dwg
Last Output: August 31, 2015 - 9:44AM by: lisson

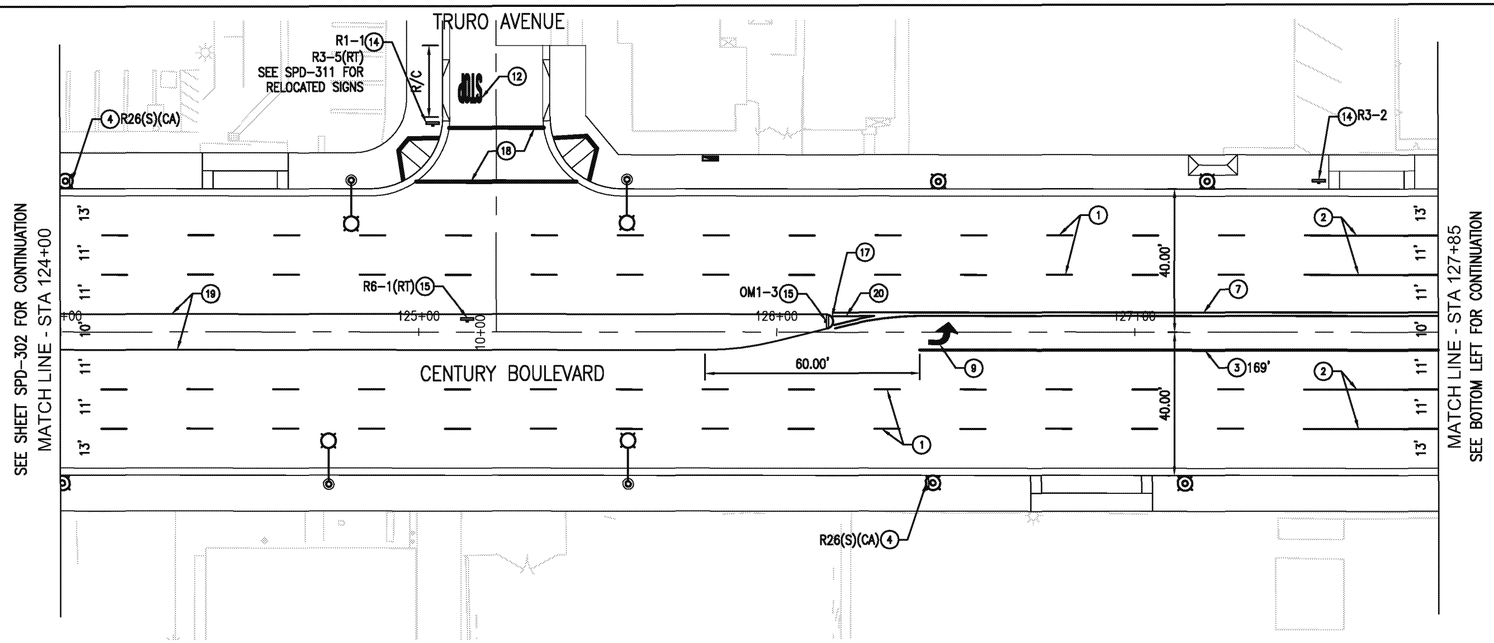

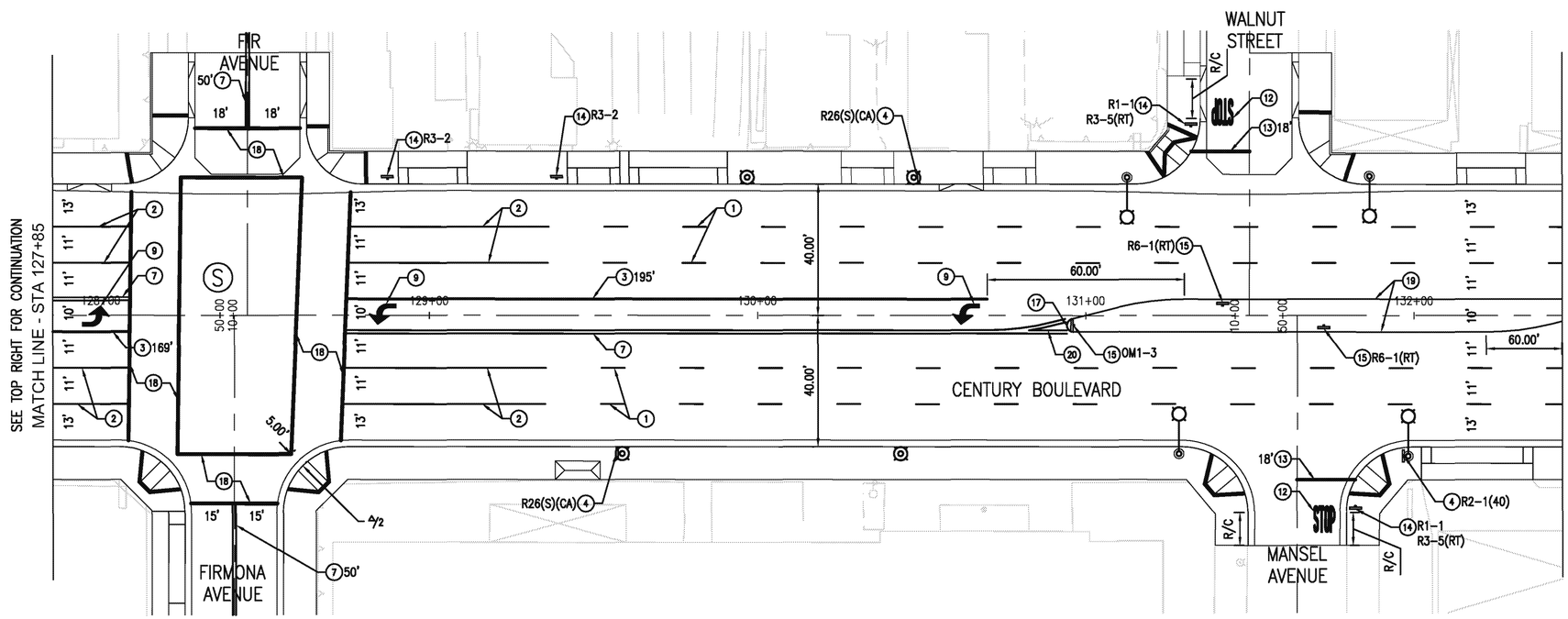

NOTES:

1. SEE TRAFFIC SIGNAL PLANS FOR ADDITIONAL SIGNS.

LEGEND:

○	PROPOSED SIGNING OR STRIPING		TYPE IV ARROW
◇	EXISTING SIGNING OR STRIPING		TYPE VII ARROW
(S)	SIGNALIZED INTERSECTION	STOP	"STOP" PAVEMENT MARKING
	1 POST SIGN	BUS	"BUS" PAVEMENT MARKING
	12" CROSSWALK OR LIMIT LINE	ONLY	"ONLY" PAVEMENT MARKING
	PROPOSED PEDESTRIAN LIGHTING		PROPOSED STREET LIGHTING
R/C	RED CURB	Y/C	YELLOW CURB

CONSTRUCTION NOTES:

1. INSTALL 4" WHITE LINE AND PAVEMENT MARKERS PER DETAIL 9, CALTRANS STD. PLAN A20A.
2. INSTALL LEAD LINE PAVEMENT MARKERS PER "LEAD LINE DETAIL" ON SHEET SPD-301.
3. INSTALL 8" WHITE LINE AND PAVEMENT MARKERS PER DETAIL 38, CALTRANS STD. PLAN A20D.
4. INSTALL ROADSIDE SIGN USING STRAP AND SADDLE BRACKET METHOD PER CALTRANS STD PLAN RS4.
5. INSTALL 8" WHITE LINE AND PAVEMENT MARKERS FOR LANE DROP PER DETAIL 37B, CALTRANS STD. PLAN A20C.
6. INSTALL 4" WHITE LINE PER DETAIL 27B, CALTRANS STD PLAN A20B.
7. INSTALL DOUBLE 4" YELLOW LINE AND PAVEMENT MARKERS PER DETAIL 22, CALTRANS STD PLAN A20A.
8. INSTALL 4" WHITE LINE FOR LANE LINE EXTENSION THROUGH INTERSECTION PER DETAIL 40, CALTRANS STD. PLAN A20D.
9. INSTALL TYPE IV, LEFT OR RIGHT, ARROW PER CALTRANS STD PLAN A24A.
10. INSTALL 8" WHITE LINE AND PAVEMENT MARKERS PER DETAIL 38A, CALTRANS STD. PLAN A20D.
12. INSTALL PAVEMENT MARKING PER CALTRANS STD PLAN A24D AND A24E.
13. INSTALL 12" WHITE LIMIT LINE OR CROSSWALK PER CALTRANS STD PLAN A24E. CROSSWALK WIDTH=15' CLEAR.
14. FURNISH AND INSTALL 1 POST ROADSIDE SIGN PER CALTRANS STD PLANS RS1.
15. FURNISH AND INSTALL 1 POST ROADSIDE SIGN IN MEDIAN PER CALTRANS STD PLANS RS1 WITH MODIFIED GROUND CLEARANCE OF 1.5' FROM BOTTOM OF SIGN.
16. NOT USED
17. PAINT ISLAND NOSE YELLOW, SEE SPD-311 FOR DETAILS.
18. INSTALL 12" YELLOW CROSSWALK PER CALTRANS STD PLAN A24E. CROSSWALK WIDTH=15' CLEAR.
19. INSTALL EDGE OF TRAVELED WAY PAVEMENT MARKERS PER DETAIL 26, CALTRANS STD PLAN A20B.
20. INSTALL DOUBLE 4" YELLOW EDGE LINE AND PAVEMENT MARKERS LINE PER DETAIL 29, CALTRANS STD PLAN A20B.

DESIGN REVIEW SUBMITTAL,
NOT FOR CONSTRUCTION

AECOM
AECOM Technical Services, Inc.
515 S. FLOWER ST., 4th FLOOR
LOS ANGELES, CA 90071
T 213.330.7200 F 213.330.7201
www.aecom.com

REGISTERED PROFESSIONAL ENGINEER
VANESSA MUNOZ
No. C 75683
Exp. 6/30/16
CIVIL
STATE OF CALIFORNIA

REVISIONS

MARK	DATE	DESCRIPTION

CITY OF INGLEWOOD, CALIFORNIA
PUBLIC WORKS DEPARTMENT

PROJECT TITLE:
PLANS FOR IMPROVEMENT OF
CENTURY BOULEVARD
INGLEWOOD AVE TO DOTY AVE
SIGNS AND PVMT DELINEATION - 124+00 TO 132+45

PLAN SCALE: "

PROFILE SCALE: VERTICAL N/A HORIZONTAL N/A

DESIGNED BY:
DRAWN BY:
CHECKED BY:

SUBMITTED BY / APPROVED BY:
VANESSA MUNOZ, RCE 67683 / CONSULTANT TRAFFIC ENGINEER DATE

PLAN NO. SPD-303
SHEET NO. OF

ST-4696

Drawing Name: \\US-AFS001\proj\US-AFS001\23\Projects\60160073_CBPR_Inglewood\CAD\CAdSheet\Project 2 - Inglewood to Doty\12 Signs.dwg P:\CB-SPD-300.dwg
Last Drawn: August 31, 2015 - 9:44AM by bisson

ST-4696

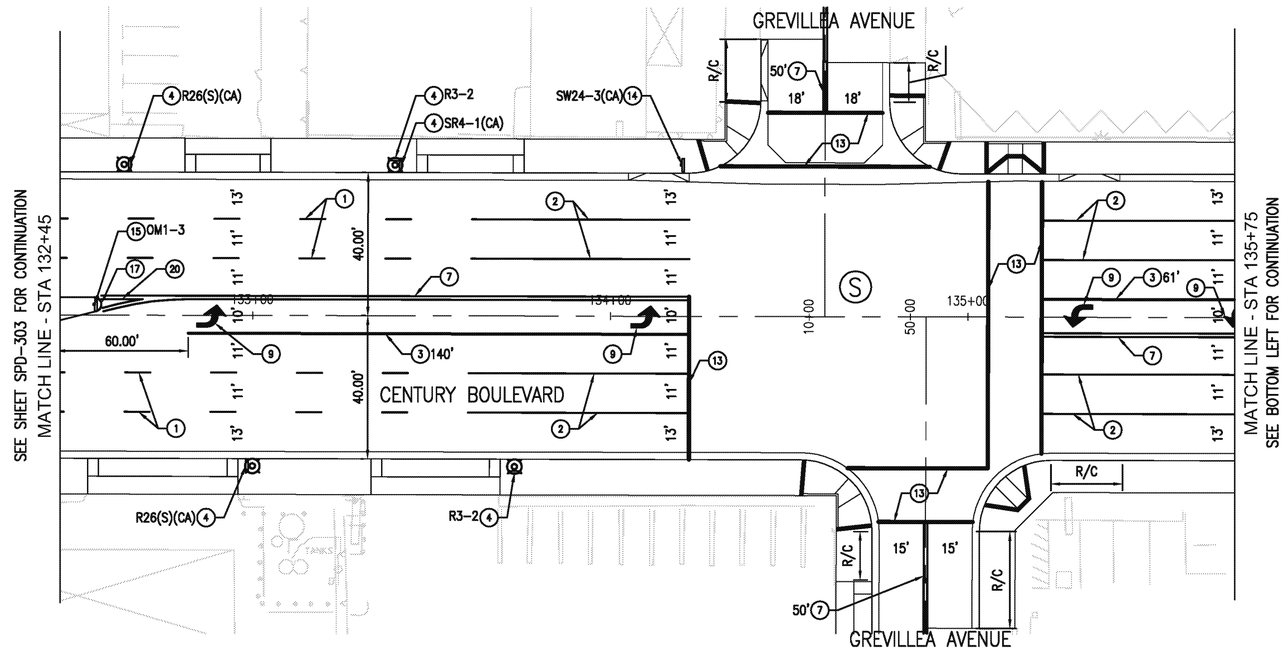

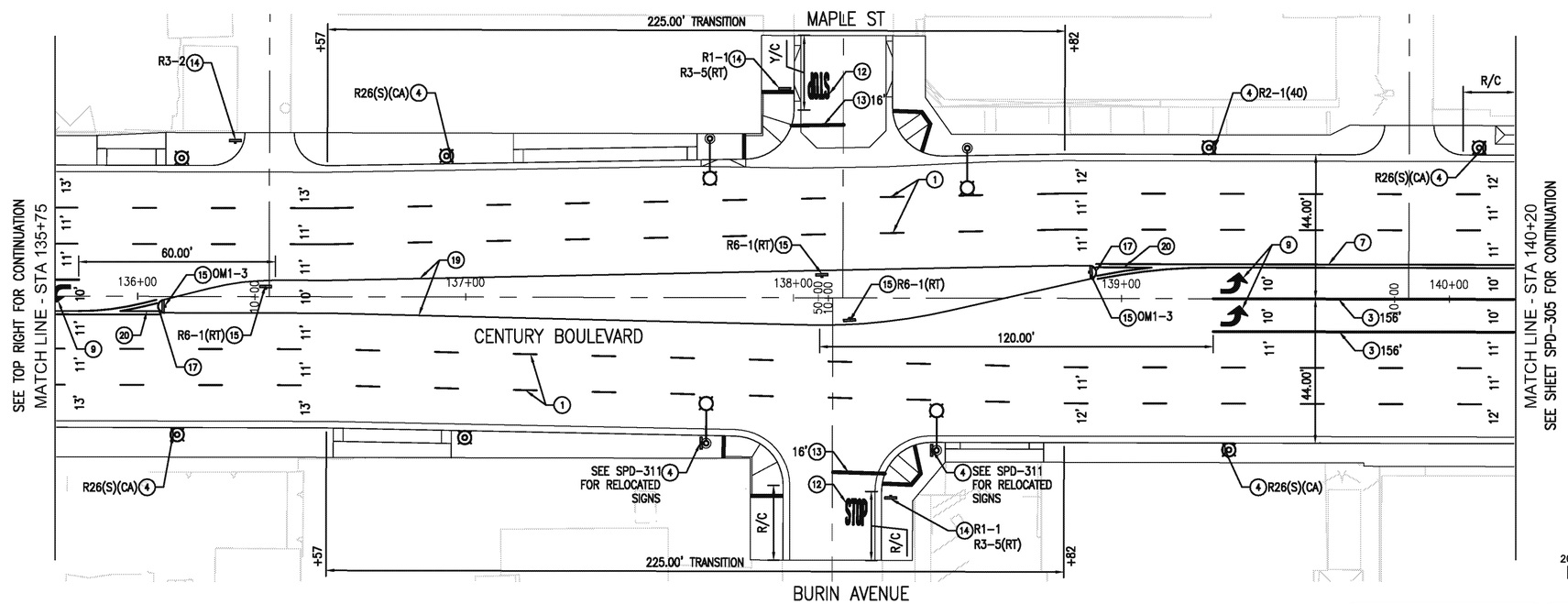

NOTES:

1. SEE TRAFFIC SIGNAL PLANS FOR ADDITIONAL SIGNS.

LEGEND:

○	PROPOSED SIGNING OR STRIPING		TYPE IV ARROW
◇	EXISTING SIGNING OR STRIPING		TYPE VII ARROW
(S)	SIGNALIZED INTERSECTION	STOP	"STOP" PAVEMENT MARKING
	1 POST SIGN	BUS	"BUS" PAVEMENT MARKING
	12" CROSSWALK OR LIMIT LINE	ONLY	"ONLY" PAVEMENT MARKING
	PROPOSED PEDESTRIAN LIGHTING		PROPOSED STREET LIGHTING
R/C	RED CURB	Y/C	YELLOW CURB

CONSTRUCTION NOTES:

1. INSTALL 4" WHITE LINE AND PAVEMENT MARKERS PER DETAIL 9, CALTRANS STD. PLAN A20A.
2. INSTALL LEAD LINE PAVEMENT MARKERS PER "LEAD LINE DETAIL" ON SHEET SPD-301.
3. INSTALL 8" WHITE LINE AND PAVEMENT MARKERS PER DETAIL 38, CALTRANS STD. PLAN A20D.
4. INSTALL ROADSIDE SIGN USING STRAP AND SADDLE BRACKET METHOD PER CALTRANS STD PLAN RS4.
5. INSTALL 8" WHITE LINE AND PAVEMENT MARKERS FOR LANE DROP PER DETAIL 37B, CALTRANS STD. PLAN A20C.
6. INSTALL 4" WHITE LINE PER DETAIL 27B, CALTRANS STD PLAN A20B.
7. INSTALL DOUBLE 4" YELLOW LINE AND PAVEMENT MARKERS PER DETAIL 22, CALTRANS STD PLAN A20A.
8. INSTALL 4" WHITE LINE FOR LANE LINE EXTENSION THROUGH INTERSECTION PER DETAIL 40, CALTRANS STD. PLAN A20D.
9. INSTALL TYPE IV, LEFT OR RIGHT, ARROW PER CALTRANS STD PLAN A24A.
10. INSTALL 8" WHITE LINE AND PAVEMENT MARKERS PER DETAIL 38A, CALTRANS STD. PLAN A20D.
12. INSTALL PAVEMENT MARKING PER CALTRANS STD PLAN A24D AND A24E.
13. INSTALL 12" WHITE LIMIT LINE OR CROSSWALK PER CALTRANS STD PLAN A24E. CROSSWALK WIDTH=15' CLEAR.
14. FURNISH AND INSTALL 1 POST ROADSIDE SIGN PER CALTRANS STD PLANS RS1.
15. FURNISH AND INSTALL 1 POST ROADSIDE SIGN IN MEDIAN PER CALTRANS STD PLANS RS1 WITH MODIFIED GROUND CLEARANCE OF 1.5' FROM BOTTOM OF SIGN.
16. NOT USED
17. PAINT ISLAND NOSE YELLOW, SEE SPD-311 FOR DETAILS.
18. INSTALL 12" YELLOW CROSSWALK PER CALTRANS STD PLAN A24E. CROSSWALK WIDTH=15' CLEAR.
19. INSTALL EDGE OF TRAVELED WAY PAVEMENT MARKERS PER DETAIL 26, CALTRANS STD PLAN A20B.
20. INSTALL DOUBLE 4" YELLOW EDGE LINE AND PAVEMENT MARKERS LINE PER DETAIL 29, CALTRANS STD PLAN A20B.

20' 10' 0 20'

SCALE: 1" = 20'

DESIGN REVIEW SUBMITTAL,
NOT FOR CONSTRUCTION

AECOM

AECOM Technical Services, Inc.
515 S. FLOWER ST., 4th FLOOR
LOS ANGELES, CA 90071
T 213.330.7200 F 213.330.7201
www.aecom.com

REGISTERED PROFESSIONAL ENGINEER
VANESSA MUNOZ
No. C 75583
Exp. 6/30/16
CIVIL
STATE OF CALIFORNIA

REVISIONS

MARK	DATE	DESCRIPTION

CITY OF INGLEWOOD, CALIFORNIA
PUBLIC WORKS DEPARTMENT

PROJECT TITLE:
PLANS FOR IMPROVEMENT OF
CENTURY BOULEVARD
INGLEWOOD AVE TO DOTY AVE
SIGNS AND PVMT DELINEATION - 132+45 TO 140+20

PLAN SCALE: "

PROFILE SCALE: VERTICAL N/A HORIZONTAL N/A

DESIGNED BY:
DRAWN BY:
CHECKED BY:

SUBMITTED BY / APPROVED BY:
VANESSA MUNOZ, RCE 67583 / CONSULTANT TRAFFIC ENGINEER DATE

PLAN NO. SPD-304
SHEET NO. OF

ST-4696

Drawing Name: \\US-AI-FS001\proj\US-AFT001\Q\Projects\60160303_CBR\2_Inglewood\CADD\Civil\Sheets\Project 3 - Inglewood In Doty\12 Signs and PVMD\SPD-304.dwg
Last Opened: August 31, 2015 - 9:44AM by:bisson

ST-4696

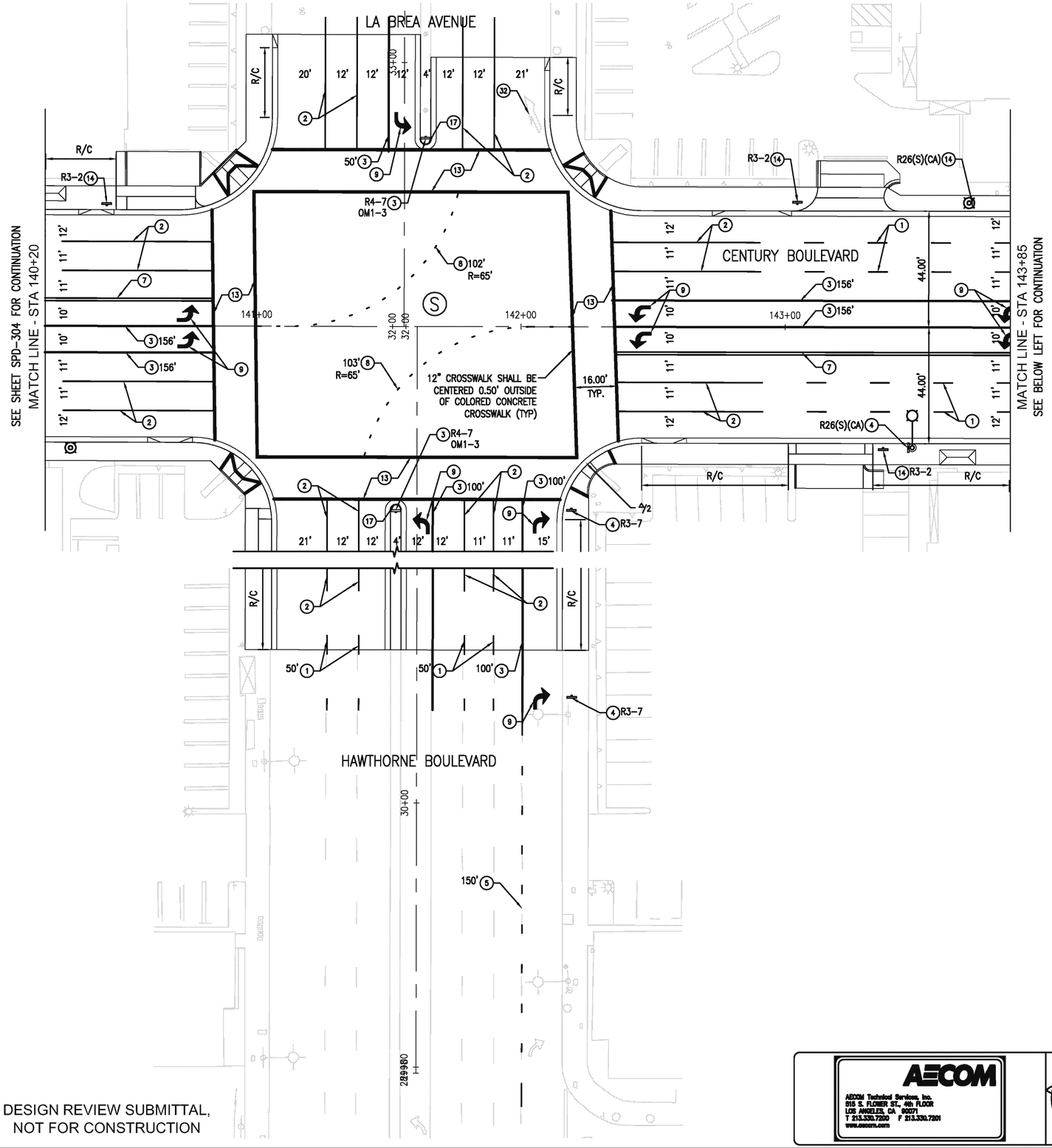

NOTES:

1. SEE TRAFFIC SIGNAL PLANS FOR ADDITIONAL SIGNS.

LEGEND:

○	PROPOSED SIGNING OR STRIPING		TYPE IV ARROW
◇	EXISTING SIGNING OR STRIPING		TYPE VII ARROW
(S)	SIGNALIZED INTERSECTION	STOP	"STOP" PAVEMENT MARKING
	1 POST SIGN	BUS	"BUS" PAVEMENT MARKING
	12" CROSSWALK OR LIMIT LINE	ONLY	"ONLY" PAVEMENT MARKING
	PROPOSED PEDESTRIAN LIGHTING		PROPOSED STREET LIGHTING
R/C	RED CURB	Y/C	YELLOW CURB

CONSTRUCTION NOTES:

1. INSTALL 4" WHITE LINE AND PAVEMENT MARKERS PER DETAIL 9, CALTRANS STD. PLAN A20A.
2. INSTALL LEAD LINE PAVEMENT MARKERS PER "LEAD LINE DETAIL" ON SHEET SPD-301.
3. INSTALL 8" WHITE LINE AND PAVEMENT MARKERS PER DETAIL 38, CALTRANS STD. PLAN A20D.
4. INSTALL ROADSIDE SIGN USING STRAP AND SADDLE BRACKET METHOD PER CALTRANS STD PLAN RS4.
5. INSTALL 8" WHITE LINE AND PAVEMENT MARKERS FOR LANE DROP PER DETAIL 37B, CALTRANS STD. PLAN A20C.
6. INSTALL 4" WHITE LINE PER DETAIL 27B, CALTRANS STD PLAN A20B.
7. INSTALL DOUBLE 4" YELLOW LINE AND PAVEMENT MARKERS PER DETAIL 22, CALTRANS STD PLAN A20A.
8. INSTALL 4" WHITE LINE FOR LANE LINE EXTENSION THROUGH INTERSECTION PER DETAIL 40, CALTRANS STD. PLAN A20D.
9. INSTALL TYPE IV, LEFT OR RIGHT, ARROW PER CALTRANS STD PLAN A24A.
10. INSTALL 8" WHITE LINE AND PAVEMENT MARKERS PER DETAIL 38A, CALTRANS STD. PLAN A20D.
12. INSTALL PAVEMENT MARKING PER CALTRANS STD PLAN A24D AND A24E.
13. INSTALL 12" WHITE LIMIT LINE OR CROSSWALK PER CALTRANS STD PLAN A24E. CROSSWALK WIDTH=16' CLEAR.
14. FURNISH AND INSTALL 1 POST ROADSIDE SIGN PER CALTRANS STD PLANS RS1.
15. FURNISH AND INSTALL 1 POST ROADSIDE SIGN IN MEDIAN PER CALTRANS STD PLANS RS1 WITH MODIFIED GROUND CLEARANCE OF 1.5' FROM BOTTOM OF SIGN.
16. NOT USED
17. PAINT ISLAND NOSE YELLOW, SEE SPD-311 FOR DETAILS.
18. INSTALL 12" YELLOW CROSSWALK PER CALTRANS STD PLAN A24E. CROSSWALK WIDTH=15' CLEAR.
19. INSTALL EDGE OF TRAVELED WAY PAVEMENT MARKERS PER DETAIL 26, CALTRANS STD PLAN A20B.

REMOVAL NOTES:

31. REMOVE WHITE LINE AND PAVEMENT MARKERS.
32. REMOVE TYPE VII (R) ARROW.

20' 10' 0 20'
SCALE: 1" = 20'

DESIGN REVIEW SUBMITTAL,
NOT FOR CONSTRUCTION

ST-4696

REVISIONS		
MARK	DATE	DESCRIPTION

AECOM
AECOM Technical Services, Inc.
515 S. FLOWER ST., 4th FLOOR
LOS ANGELES, CA 90071
T 213.330.7200 F 213.330.7201
www.aecom.com

REGISTERED PROFESSIONAL ENGINEER
REMAIN VANESSA MUNOZ
No. C 67583
Exp. 6/30/16
CIVIL
STATE OF CALIFORNIA

CITY OF INGLEWOOD, CALIFORNIA
PUBLIC WORKS DEPARTMENT

PROJECT TITLE:
PLANS FOR IMPROVEMENT OF
CENTURY BOULEVARD
INGLEWOOD AVE TO DOTY AVE
SIGNS AND PVMT DELINEATION - 140+20 TO 143+85

PLAN SCALE: "

PROFILE SCALE: VERTICAL N/A HORIZONTAL N/A

DESIGNED BY:
DRAWN BY:
CHECKED BY:

SUBMITTED BY / / APPROVED BY:
VANESSA MUNOZ, RCE 67583 / CONSULTANT TRAFFIC ENGINEER DATE

PLAN NO. SPD-305
SHEET NO. OF

Drawing Name: U:\SLA1FS0013\proj\USLA1FS0013\Projects\60160503_CBRR_Inglewood\CADD\Civil\Sheet\Project 3 - Inglewood to Doty\12-Signs.dwg PDCB-SPD-305.dwg
Last Opened: August 10, 2015 - 4:44PM by bolson

ST-4696

ST-4696

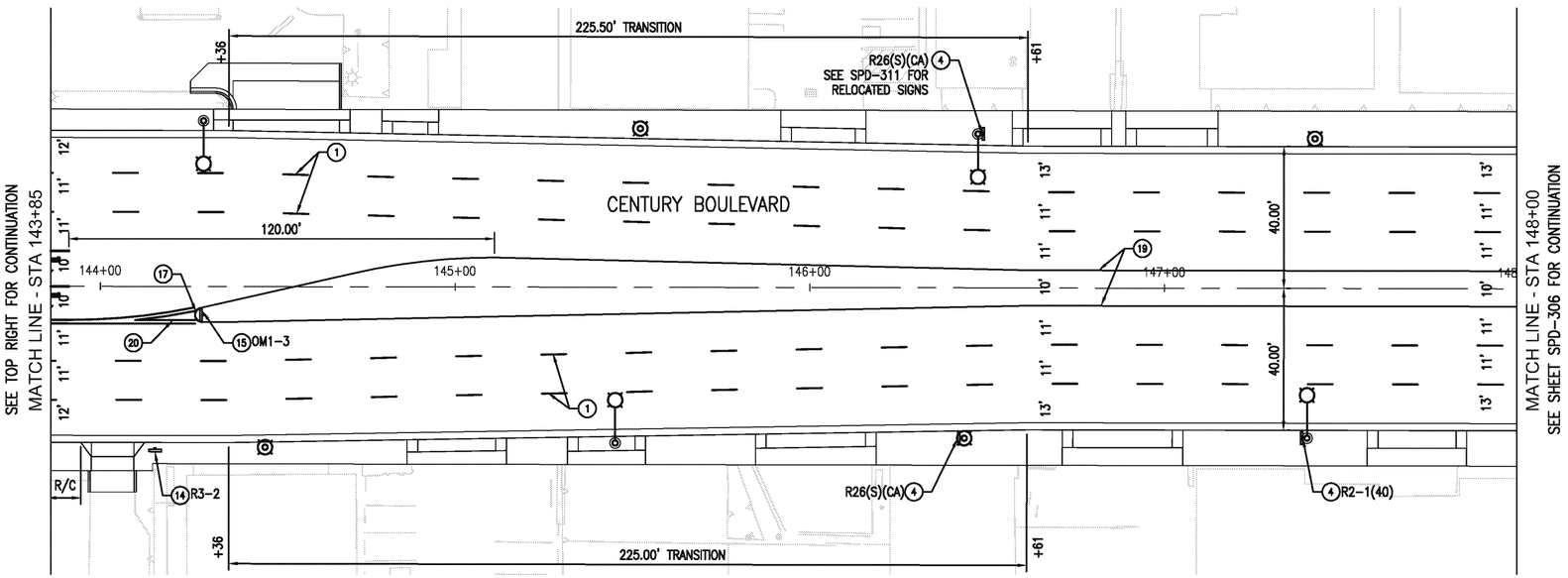

NOTES:

1. SEE TRAFFIC SIGNAL PLANS FOR ADDITIONAL SIGNS.

LEGEND:

○	PROPOSED SIGNING OR STRIPING		TYPE IV ARROW
◇	EXISTING SIGNING OR STRIPING		TYPE VII ARROW
Ⓢ	SIGNALIZED INTERSECTION	STOP	"STOP" PAVEMENT MARKING
	1 POST SIGN	BUS	"BUS" PAVEMENT MARKING
	12" CROSSWALK OR LIMIT LINE	ONLY	"ONLY" PAVEMENT MARKING
	PROPOSED PEDESTRIAN LIGHTING		PROPOSED STREET LIGHTING
R/C	RED CURB	Y/C	YELLOW CURB

CONSTRUCTION NOTES:

1. INSTALL 4" WHITE LINE AND PAVEMENT MARKERS PER DETAIL 9, CALTRANS STD. PLAN A20A.
2. INSTALL LEAD LINE PAVEMENT MARKERS PER "LEAD LINE DETAIL" ON SHEET SPD-301.
3. INSTALL 8" WHITE LINE AND PAVEMENT MARKERS PER DETAIL 38, CALTRANS STD. PLAN A20D.
4. INSTALL ROADSIDE SIGN USING STRAP AND SADDLE BRACKET METHOD PER CALTRANS STD PLAN RS4.
5. INSTALL 8" WHITE LINE AND PAVEMENT MARKERS FOR LANE DROP PER DETAIL 37B, CALTRANS STD. PLAN A20C.
6. INSTALL 4" WHITE LINE PER DETAIL 27B, CALTRANS STD PLAN A20B.
7. INSTALL DOUBLE 4" YELLOW LINE AND PAVEMENT MARKERS PER DETAIL 22, CALTRANS STD PLAN A20A.
8. INSTALL 4" WHITE LINE FOR LANE LINE EXTENSION THROUGH INTERSECTION PER DETAIL 40, CALTRANS STD. PLAN A20D.
9. INSTALL TYPE IV, LEFT OR RIGHT, ARROW PER CALTRANS STD PLAN A24A.
10. INSTALL 8" WHITE LINE AND PAVEMENT MARKERS PER DETAIL 38A, CALTRANS STD. PLAN A20D.
12. INSTALL PAVEMENT MARKING PER CALTRANS STD PLAN A24D AND A24E.
13. INSTALL 12" WHITE LIMIT LINE OR CROSSWALK PER CALTRANS STD PLAN A24E. CROSSWALK WIDTH=15' CLEAR.
14. FURNISH AND INSTALL 1 POST ROADSIDE SIGN PER CALTRANS STD PLANS RS1.
15. FURNISH AND INSTALL 1 POST ROADSIDE SIGN IN MEDIAN PER CALTRANS STD PLANS RS1 WITH MODIFIED GROUND CLEARANCE OF 1.5' FROM BOTTOM OF SIGN.
16. NOT USED
17. PAINT ISLAND NOSE YELLOW, SEE SPD-311 FOR DETAILS.
18. INSTALL 12" YELLOW CROSSWALK PER CALTRANS STD PLAN A24E. CROSSWALK WIDTH=15' CLEAR.
19. INSTALL EDGE OF TRAVELED WAY PAVEMENT MARKERS PER DETAIL 26, CALTRANS STD PLAN A20B.
20. INSTALL DOUBLE 4" YELLOW EDGE LINE AND PAVEMENT MARKERS LINE PER DETAIL 29, CALTRANS STD PLAN A20B.

20' 10' 0 20'

SCALE: 1" = 20'

ST-4696

DESIGN REVIEW SUBMITTAL,
NOT FOR CONSTRUCTION

AECOM
AECOM Technical Services, Inc.
515 S. FLOWER ST., 4th FLOOR
LOS ANGELES, CA 90071
T 213.330.7200 F 213.330.7201
www.aecom.com

REGISTERED PROFESSIONAL ENGINEER
RICHARD THEODORE TOMAS
No. C 78662
Exp. 6/30/16
CIVIL
STATE OF CALIFORNIA

REVISIONS		
MARK	DATE	DESCRIPTION

CITY OF INGLEWOOD, CALIFORNIA
PUBLIC WORKS DEPARTMENT

PROJECT TITLE:
PLANS FOR IMPROVEMENT OF
CENTURY BOULEVARD
INGLEWOOD AVE TO DOTY AVE
SIGNS AND PVMT DELINEATION - 143+85 TO 148+00

PLAN SCALE: "

PROFILE SCALE: VERTICAL N/A HORIZONTAL N/A

DESIGNED BY:
DRAWN BY:
CHECKED BY:

SUBMITTED BY / APPROVED BY:
VANESSA MUNOZ, RCE 67583 / CONSULTANT TRAFFIC ENGINEER DATE

PLAN NO. SPD-306
SHEET NO. OF

ST-4696

Drawing Name: W:\60160923_CBRS_Inglewood\CAD\Civil\Sheet\Project 3 - Inglewood to Doty\12 Signs.dwg
Last Opened: August 31, 2015 - 10:30AM by/saion

ST-4696

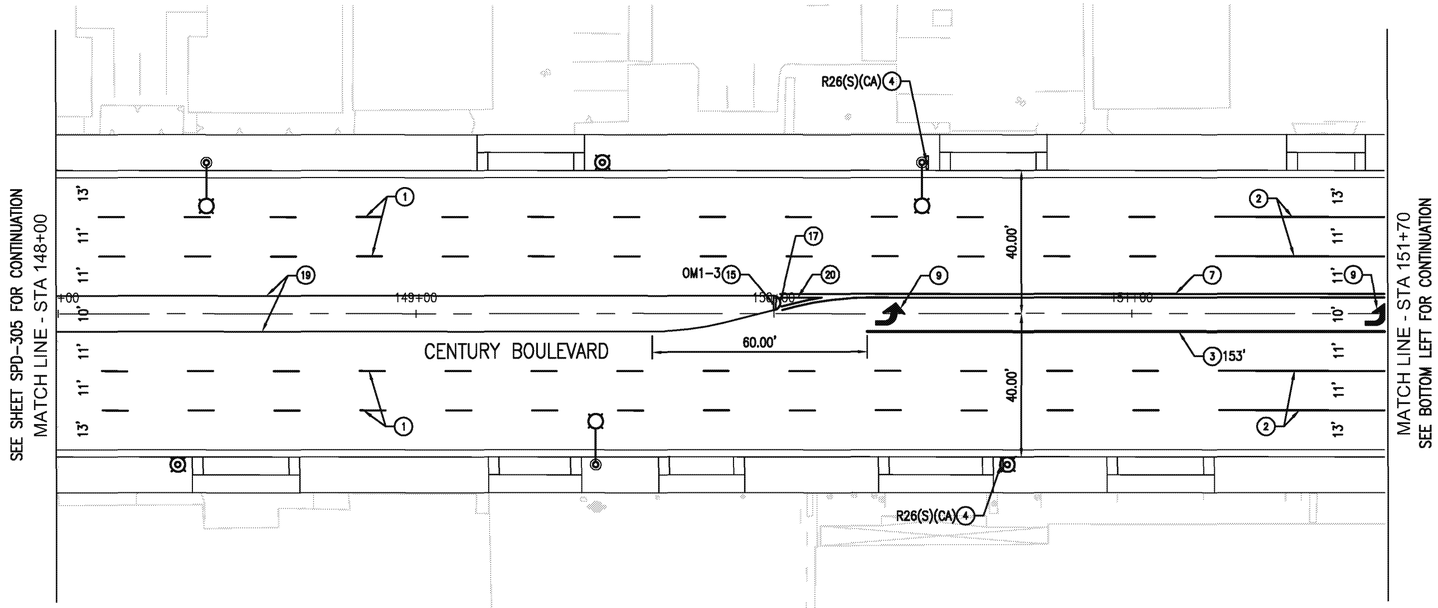

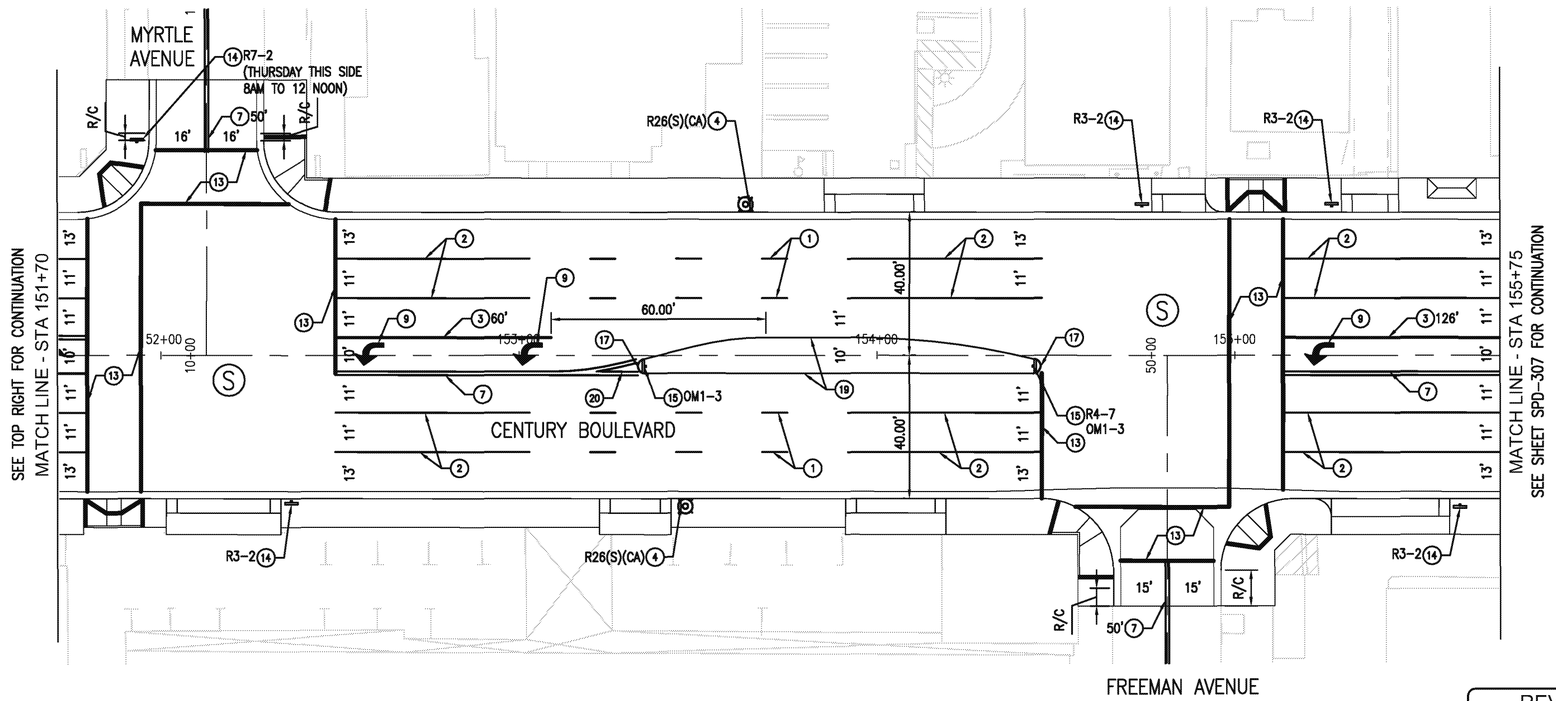

NOTES:

1. SEE TRAFFIC SIGNAL PLANS FOR ADDITIONAL SIGNS.

LEGEND:

○	PROPOSED SIGNING OR STRIPING		TYPE IV ARROW
◇	EXISTING SIGNING OR STRIPING		TYPE VII ARROW
(S)	SIGNALIZED INTERSECTION	STOP	"STOP" PAVEMENT MARKING
	1 POST SIGN	BUS	"BUS" PAVEMENT MARKING
	12" CROSSWALK OR LIMIT LINE	ONLY	"ONLY" PAVEMENT MARKING
	PROPOSED PEDESTRIAN LIGHTING		PROPOSED STREET LIGHTING
R/C	RED CURB	Y/C	YELLOW CURB

CONSTRUCTION NOTES:

1. INSTALL 4" WHITE LINE AND PAVEMENT MARKERS PER DETAIL 9, CALTRANS STD. PLAN A20A.
2. INSTALL LEAD LINE PAVEMENT MARKERS PER "LEAD LINE DETAIL" ON SHEET SPD-301.
3. INSTALL 8" WHITE LINE AND PAVEMENT MARKERS PER DETAIL 38, CALTRANS STD. PLAN A20D.
4. INSTALL ROADSIDE SIGN USING STRAP AND SADDLE BRACKET METHOD PER CALTRANS STD PLAN RS4.
5. INSTALL 8" WHITE LINE AND PAVEMENT MARKERS FOR LANE DROP PER DETAIL 37B, CALTRANS STD. PLAN A20C.
6. INSTALL 4" WHITE LINE PER DETAIL 27B, CALTRANS STD PLAN A20B.
7. INSTALL DOUBLE 4" YELLOW LINE AND PAVEMENT MARKERS PER DETAIL 22, CALTRANS STD PLAN A20A.
8. INSTALL 4" WHITE LINE FOR LANE LINE EXTENSION THROUGH INTERSECTION PER DETAIL 40, CALTRANS STD. PLAN A20D.
9. INSTALL TYPE IV, LEFT OR RIGHT, ARROW PER CALTRANS STD PLAN A24A.
10. INSTALL 8" WHITE LINE AND PAVEMENT MARKERS PER DETAIL 38A, CALTRANS STD. PLAN A20D.
12. INSTALL PAVEMENT MARKING PER CALTRANS STD PLAN A24D AND A24E.
13. INSTALL 12" WHITE LIMIT LINE OR CROSSWALK PER CALTRANS STD PLAN A24E. CROSSWALK WIDTH=15' CLEAR.
14. FURNISH AND INSTALL 1 POST ROADSIDE SIGN PER CALTRANS STD PLANS RS1.
15. FURNISH AND INSTALL 1 POST ROADSIDE SIGN IN MEDIAN PER CALTRANS STD PLANS RS1 WITH MODIFIED GROUND CLEARANCE OF 1.5' FROM BOTTOM OF SIGN.
16. NOT USED
17. PAINT ISLAND NOSE YELLOW, SEE SPD-311 FOR DETAILS.
18. INSTALL 12" YELLOW CROSSWALK PER CALTRANS STD PLAN A24E. CROSSWALK WIDTH=15' CLEAR.
19. INSTALL EDGE OF TRAVELED WAY PAVEMENT MARKERS PER DETAIL 26, CALTRANS STD PLAN A20B.
20. INSTALL DOUBLE 4" YELLOW EDGE LINE AND PAVEMENT MARKERS LINE PER DETAIL 29, CALTRANS STD PLAN A20B.

20' 10' 0 20'
SCALE: 1" = 20'

DESIGN REVIEW SUBMITTAL,
NOT FOR CONSTRUCTION

AECOM
AECOM Technical Services, Inc.
515 S. FLOWER ST., 4th FLOOR
LOS ANGELES, CA 90071
T 213.330.7200 F 213.330.7201
www.aecom.com

REGISTERED PROFESSIONAL ENGINEER
VANESSA MUNOZ
No. C 78583
Exp. 6/30/16
CIVIL
STATE OF CALIFORNIA

REVISIONS		
MARK	DATE	DESCRIPTION

CITY OF INGLEWOOD, CALIFORNIA
PUBLIC WORKS DEPARTMENT

PROJECT TITLE:
PLANS FOR IMPROVEMENT OF
CENTURY BOULEVARD
INGLEWOOD AVE TO DOTY AVE
SIGNS AND PVMT DELINEATION - 148+00 TO 155+75

PLAN SCALE: "

PROFILE SCALE: VERTICAL N/A HORIZONTAL N/A

DESIGNED BY:
DRAWN BY:
CHECKED BY:

SUBMITTED BY / APPROVED BY:
VANESSA MUNOZ, RCE 87583 / CONSULTANT TRAFFIC ENGINEER DATE

PLAN NO. SPD-307
SHEET NO. OF

Drawing Name: W:\60160893.CB\R2_Signs\CAD\Civil\Sheet\Project 3 - Inglewood to Doty\12 Signs and PM\CB-SPD-307.dwg
Last Opened: August 31, 2015 - 9:46AM by bacon

ST-4696

ST-4696

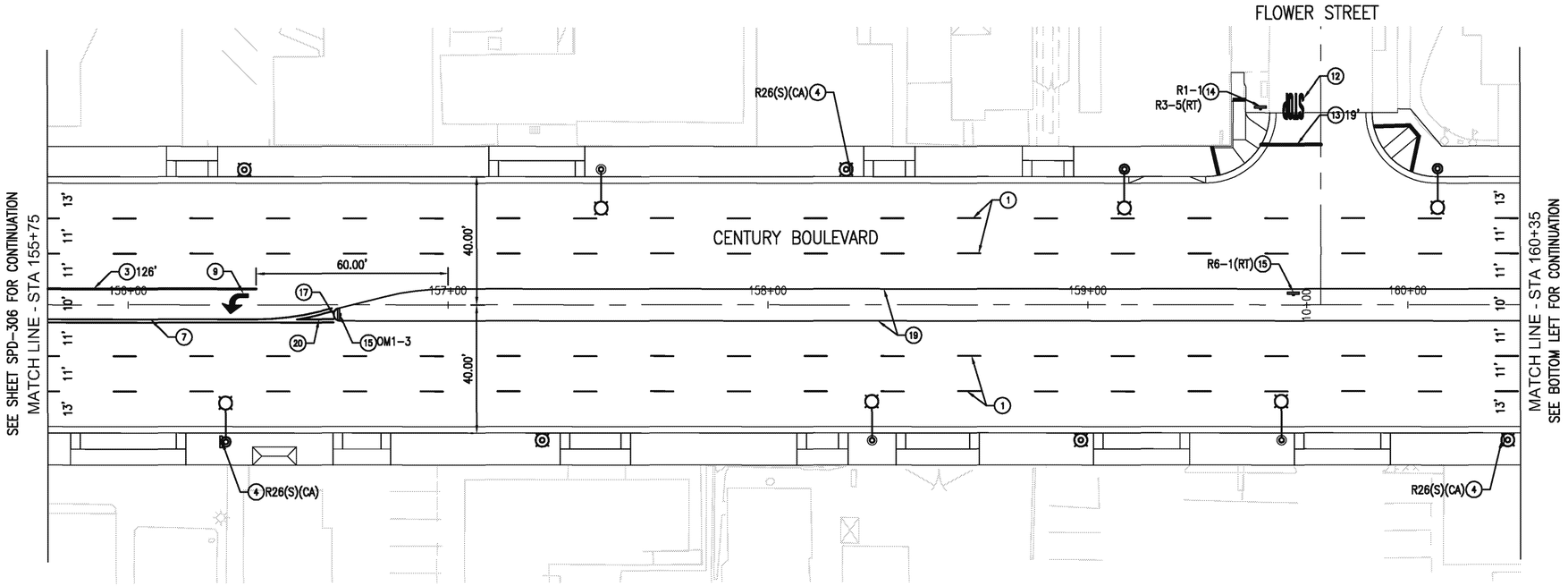

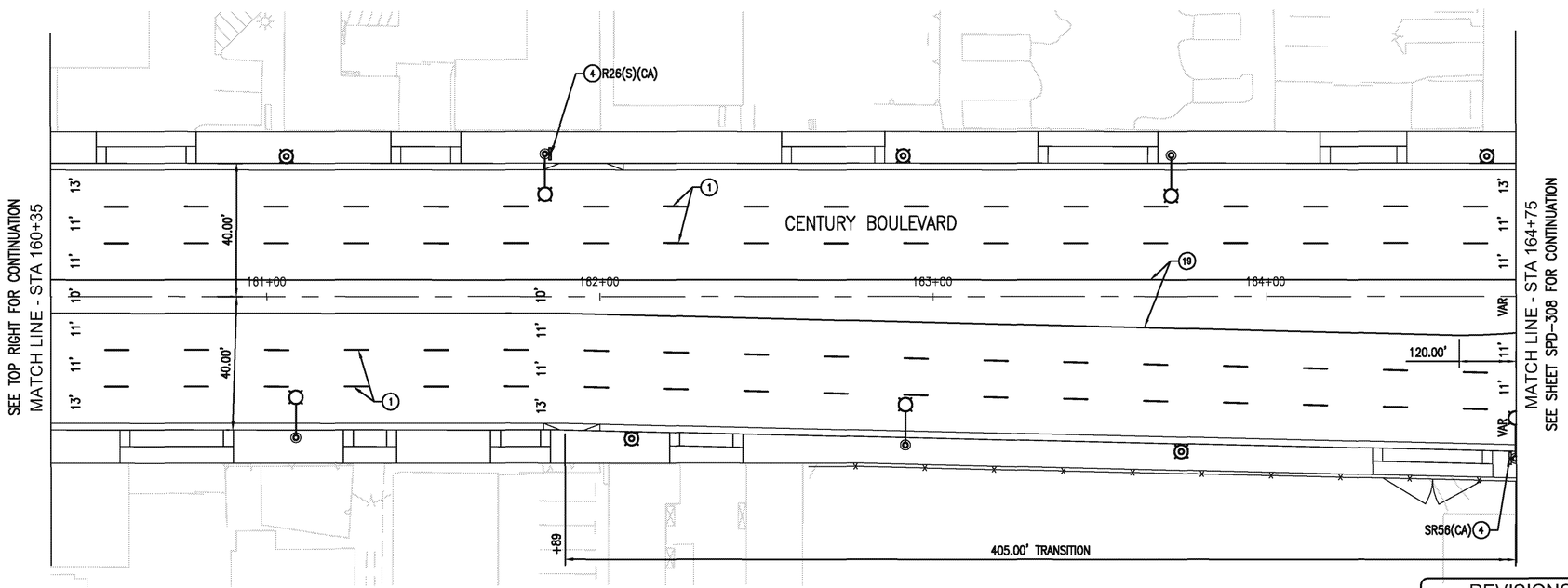

NOTES:

1. SEE TRAFFIC SIGNAL PLANS FOR ADDITIONAL SIGNS.

LEGEND:

○	PROPOSED SIGNING OR STRIPING		TYPE IV ARROW
◇	EXISTING SIGNING OR STRIPING		TYPE VII ARROW
(S)	SIGNALIZED INTERSECTION	STOP	"STOP" PAVEMENT MARKING
	1 POST SIGN	BUS	"BUS" PAVEMENT MARKING
	12" CROSSWALK OR LIMIT LINE	ONLY	"ONLY" PAVEMENT MARKING
	PROPOSED PEDESTRIAN LIGHTING		PROPOSED STREET LIGHTING
R/C	RED CURB	Y/C	YELLOW CURB

CONSTRUCTION NOTES:

1. INSTALL 4" WHITE LINE AND PAVEMENT MARKERS PER DETAIL 9, CALTRANS STD. PLAN A20A.
2. INSTALL LEAD LINE PAVEMENT MARKERS PER "LEAD LINE DETAIL" ON SHEET SPD-301.
3. INSTALL 8" WHITE LINE AND PAVEMENT MARKERS PER DETAIL 38, CALTRANS STD. PLAN A20D.
4. INSTALL ROADSIDE SIGN USING STRAP AND SADDLE BRACKET METHOD PER CALTRANS STD PLAN RS4.
5. INSTALL 8" WHITE LINE AND PAVEMENT MARKERS FOR LANE DROP PER DETAIL 37B, CALTRANS STD. PLAN A20C.
6. INSTALL 4" WHITE LINE PER DETAIL 27B, CALTRANS STD PLAN A20B.
7. INSTALL DOUBLE 4" YELLOW LINE AND PAVEMENT MARKERS PER DETAIL 22, CALTRANS STD PLAN A20A.
8. INSTALL 4" WHITE LINE FOR LANE LINE EXTENSION THROUGH INTERSECTION PER DETAIL 40, CALTRANS STD. PLAN A20D.
9. INSTALL TYPE IV, LEFT OR RIGHT, ARROW PER CALTRANS STD PLAN A24A.
10. INSTALL 8" WHITE LINE AND PAVEMENT MARKERS PER DETAIL 38A, CALTRANS STD. PLAN A20D.
12. INSTALL PAVEMENT MARKING PER CALTRANS STD PLAN A24D AND A24E.
13. INSTALL 12" WHITE LIMIT LINE OR CROSSWALK PER CALTRANS STD PLAN A24E. CROSSWALK WIDTH=15' CLEAR.
14. FURNISH AND INSTALL 1 POST ROADSIDE SIGN PER CALTRANS STD PLANS RS1.
15. FURNISH AND INSTALL 1 POST ROADSIDE SIGN IN MEDIAN PER CALTRANS STD PLANS RS1 WITH MODIFIED GROUND CLEARANCE OF 1.5' FROM BOTTOM OF SIGN.
16. NOT USED
17. PAINT ISLAND NOSE YELLOW, SEE SPD-311 FOR DETAILS.
18. INSTALL 12" YELLOW CROSSWALK PER CALTRANS STD PLAN A24E. CROSSWALK WIDTH=15' CLEAR.
19. INSTALL EDGE OF TRAVELED WAY PAVEMENT MARKERS PER DETAIL 26, CALTRANS STD PLAN A20B.
20. INSTALL DOUBLE 4" YELLOW EDGE LINE AND PAVEMENT MARKERS LINE PER DETAIL 29, CALTRANS STD PLAN A20B.

20' 10' 0 20'
SCALE: 1" = 20'

REVISIONS		
MARK	DATE	DESCRIPTION

AECOM
AECOM Technical Services, Inc.
515 S. FLOWER ST., 4th FLOOR
LOS ANGELES, CA 90071
T 213.330.7200 F 213.330.7201
www.aecom.com

REGISTERED PROFESSIONAL ENGINEER
SHAWN BERNARD MUNOZ
No. C 78563
Exp. 6/30/16
CIVIL
STATE OF CALIFORNIA

CITY OF INGLEWOOD, CALIFORNIA
PUBLIC WORKS DEPARTMENT

PROJECT TITLE:
PLANS FOR IMPROVEMENT OF
CENTURY BOULEVARD
INGLEWOOD AVE TO DOTY AVE
SIGNS AND PVMT DELINEATION - 155+75 TO 164+75

PLAN SCALE: "

PROFILE SCALE: VERTICAL N/A HORIZONTAL N/A

DESIGNED BY:
DRAWN BY:
CHECKED BY:

SUBMITTED BY / APPROVED BY:
VANESSA MUNOZ, RCE 67563 / CONSULTANT TRAFFIC ENGINEER DATE

PLAN NO. SPD-308
SHEET NO. OF

DESIGN REVIEW SUBMITTAL,
NOT FOR CONSTRUCTION

ST-4696

ST-4696

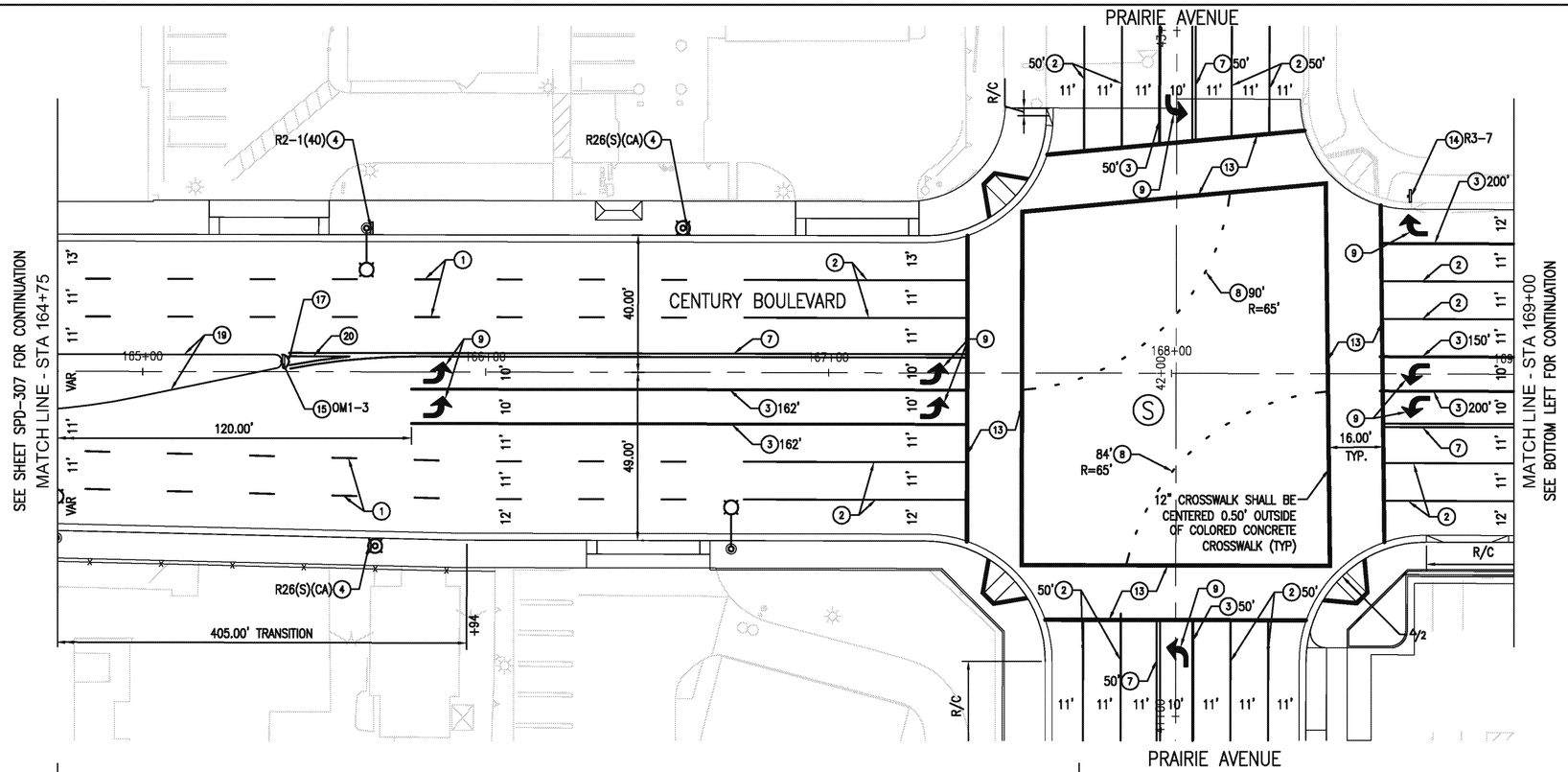

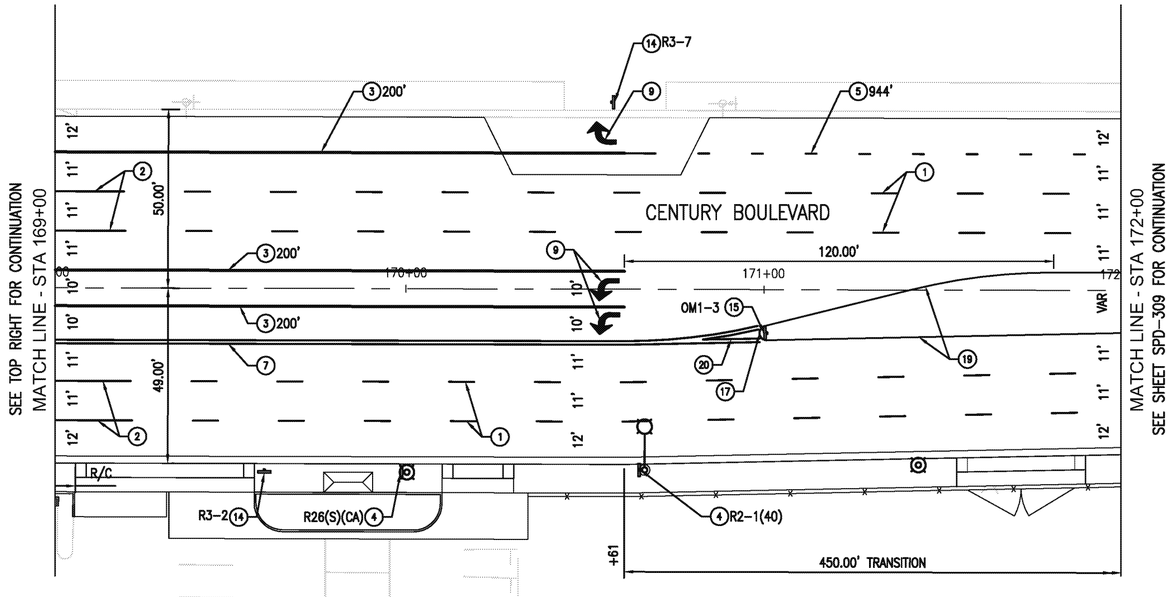

NOTES:

1. SEE TRAFFIC SIGNAL PLANS FOR ADDITIONAL SIGNS.

LEGEND:

○	PROPOSED SIGNING OR STRIPING		TYPE IV ARROW
◇	EXISTING SIGNING OR STRIPING		TYPE VII ARROW
(S)	SIGNALIZED INTERSECTION	STOP	"STOP" PAVEMENT MARKING
	1 POST SIGN	BUS	"BUS" PAVEMENT MARKING
	12" CROSSWALK OR LIMIT LINE	ONLY	"ONLY" PAVEMENT MARKING
	PROPOSED PEDESTRIAN LIGHTING		PROPOSED STREET LIGHTING
R/C	RED CURB	Y/C	YELLOW CURB

CONSTRUCTION NOTES:

1. INSTALL 4" WHITE LINE AND PAVEMENT MARKERS PER DETAIL 9, CALTRANS STD. PLAN A20A.
2. INSTALL LEAD LINE PAVEMENT MARKERS PER "LEAD LINE DETAIL" ON SHEET SPD-301.
3. INSTALL 8" WHITE LINE AND PAVEMENT MARKERS PER DETAIL 38, CALTRANS STD. PLAN A20D.
4. INSTALL ROADSIDE SIGN USING STRAP AND SADDLE BRACKET METHOD PER CALTRANS STD PLAN RS4.
5. INSTALL 8" WHITE LINE AND PAVEMENT MARKERS FOR LANE DROP PER DETAIL 37B, CALTRANS STD. PLAN A20C.
6. INSTALL 4" WHITE LINE PER DETAIL 27B, CALTRANS STD PLAN A20B.
7. INSTALL DOUBLE 4" YELLOW LINE AND PAVEMENT MARKERS PER DETAIL 22, CALTRANS STD PLAN A20A.
8. INSTALL 4" WHITE LINE FOR LANE LINE EXTENSION THROUGH INTERSECTION PER DETAIL 40, CALTRANS STD. PLAN A20D.
9. INSTALL TYPE IV, LEFT OR RIGHT, ARROW PER CALTRANS STD PLAN A24A.
10. INSTALL 8" WHITE LINE AND PAVEMENT MARKERS PER DETAIL 38A, CALTRANS STD. PLAN A20D.
12. INSTALL PAVEMENT MARKING PER CALTRANS STD PLAN A24D AND A24E.
13. INSTALL 12" WHITE LIMIT LINE OR CROSSWALK PER CALTRANS STD PLAN A24E. CROSSWALK WIDTH=16' CLEAR.
14. FURNISH AND INSTALL 1 POST ROADSIDE SIGN PER CALTRANS STD PLANS RS1.
15. FURNISH AND INSTALL 1 POST ROADSIDE SIGN IN MEDIAN PER CALTRANS STD PLANS RS1 WITH MODIFIED GROUND CLEARANCE OF 1.5' FROM BOTTOM OF SIGN.
16. NOT USED
17. PAINT ISLAND NOSE YELLOW, SEE SPD-311 FOR DETAILS.
18. INSTALL 12" YELLOW CROSSWALK PER CALTRANS STD PLAN A24E. CROSSWALK WIDTH=15' CLEAR.
19. INSTALL EDGE OF TRAVELED WAY PAVEMENT MARKERS PER DETAIL 26, CALTRANS STD PLAN A20B.
20. INSTALL DOUBLE 4" YELLOW EDGE LINE AND PAVEMENT MARKERS LINE PER DETAIL 29, CALTRANS STD PLAN A20B.

20' 10' 0 20'
SCALE: 1" = 20'

DESIGN REVIEW SUBMITTAL,
NOT FOR CONSTRUCTION

AECOM
AECOM Technical Services, Inc.
515 S. FLOWER ST., 4th FLOOR
LOS ANGELES, CA 90071
T 213.330.7200 F 213.330.7201
www.aecom.com

REGISTERED PROFESSIONAL ENGINEER
REMUS DESMARAIS
No. C 73683
Exp. 6/30/16
CIVIL
STATE OF CALIFORNIA

REVISIONS		
MARK	DATE	DESCRIPTION

CITY OF INGLEWOOD, CALIFORNIA
PUBLIC WORKS DEPARTMENT

PROJECT TITLE:
PLANS FOR IMPROVEMENT OF
CENTURY BOULEVARD
INGLEWOOD AVE TO DOTY AVE
SIGNS AND PVMT DELINEATION - 164+75 TO 172+00

PLAN SCALE: "

PROFILE SCALE: VERTICAL N/A HORIZONTAL N/A

DESIGNED BY:
DRAWN BY:
CHECKED BY:

SUBMITTED BY / / APPROVED BY:
VANESSA MUNOZ, RCE 67583 / CONSULTANT TRAFFIC ENGINEER DATE

PLAN NO. SPD-309
SHEET NO. OF

Drawing Name: W:\60160893_CB\SS_Inglewood\CA\ACAD\Civil\Sheet\Project 3 - Inglewood to Doty\12 Signs and PCI\SPD-307-309.dwg
Last Opened: August 31, 2015 - 7:49AM by bisson

ST-4696

ST-4696

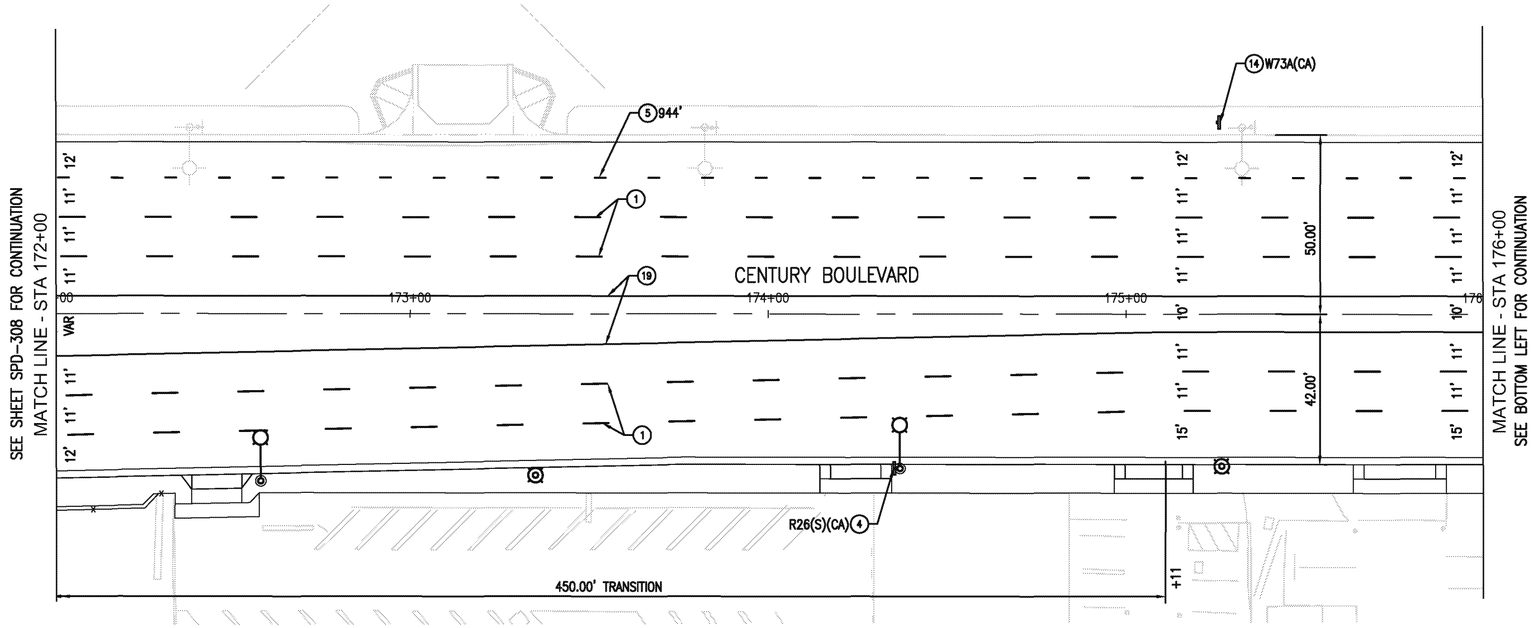

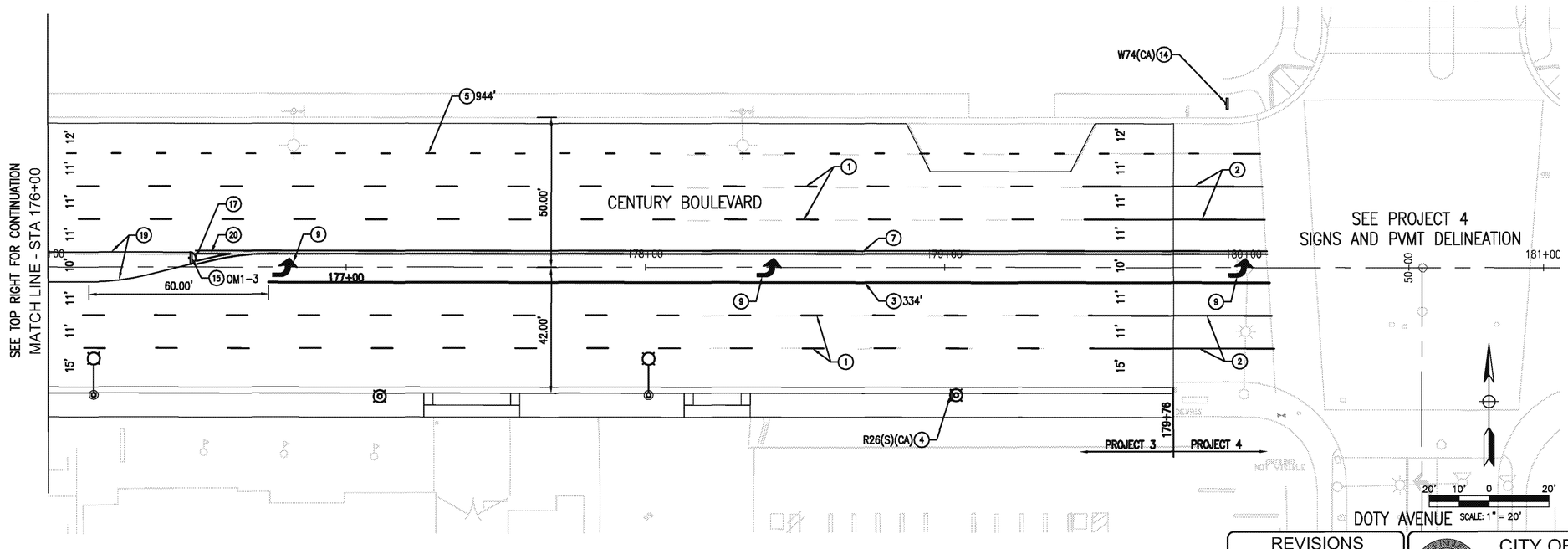

NOTES:

1. SEE TRAFFIC SIGNAL PLANS FOR ADDITIONAL SIGNS.

LEGEND:

○	PROPOSED SIGNING OR STRIPING		TYPE IV ARROW
◇	EXISTING SIGNING OR STRIPING		TYPE VII ARROW
(S)	SIGNALIZED INTERSECTION	STOP	"STOP" PAVEMENT MARKING
	1 POST SIGN	BUS	"BUS" PAVEMENT MARKING
	12" CROSSWALK OR LIMIT LINE	ONLY	"ONLY" PAVEMENT MARKING
	PROPOSED PEDESTRIAN LIGHTING		PROPOSED STREET LIGHTING
R/C	RED CURB	Y/C	YELLOW CURB

CONSTRUCTION NOTES:

1. INSTALL 4" WHITE LINE AND PAVEMENT MARKERS PER DETAIL 9, CALTRANS STD. PLAN A20A.
2. INSTALL LEAD LINE PAVEMENT MARKERS PER "LEAD LINE DETAIL" ON SHEET SPD-301.
3. INSTALL 8" WHITE LINE AND PAVEMENT MARKERS PER DETAIL 38, CALTRANS STD. PLAN A20D.
4. INSTALL ROADSIDE SIGN USING STRAP AND SADDLE BRACKET METHOD PER CALTRANS STD PLAN RS4.
5. INSTALL 8" WHITE LINE AND PAVEMENT MARKERS FOR LANE DROP PER DETAIL 37B, CALTRANS STD. PLAN A20C.
6. INSTALL 4" WHITE LINE PER DETAIL 27B, CALTRANS STD PLAN A20B.
7. INSTALL DOUBLE 4" YELLOW LINE AND PAVEMENT MARKERS PER DETAIL 22, CALTRANS STD PLAN A20A.
8. INSTALL 4" WHITE LINE FOR LANE LINE EXTENSION THROUGH INTERSECTION PER DETAIL 40, CALTRANS STD. PLAN A20D.
9. INSTALL TYPE IV, LEFT OR RIGHT, ARROW PER CALTRANS STD PLAN A24A.
10. INSTALL 8" WHITE LINE AND PAVEMENT MARKERS PER DETAIL 38A, CALTRANS STD. PLAN A20D.
12. INSTALL PAVEMENT MARKING PER CALTRANS STD PLAN A24D AND A24E.
13. INSTALL 12" WHITE LIMIT LINE OR CROSSWALK PER CALTRANS STD PLAN A24E. CROSSWALK WIDTH=15' CLEAR.
14. FURNISH AND INSTALL 1 POST ROADSIDE SIGN PER CALTRANS STD PLANS RS1.
15. FURNISH AND INSTALL 1 POST ROADSIDE SIGN IN MEDIAN PER CALTRANS STD PLANS RS1 WITH MODIFIED GROUND CLEARANCE OF 1.5' FROM BOTTOM OF SIGN.
16. NOT USED
17. PAINT ISLAND NOSE YELLOW, SEE SPD-311 FOR DETAILS.
18. INSTALL 12" YELLOW CROSSWALK PER CALTRANS STD PLAN A24E. CROSSWALK WIDTH=15' CLEAR.
19. INSTALL EDGE OF TRAVELED WAY PAVEMENT MARKERS PER DETAIL 26, CALTRANS STD PLAN A20B.
20. INSTALL DOUBLE 4" YELLOW EDGE LINE AND PAVEMENT MARKERS LINE PER DETAIL 29, CALTRANS STD PLAN A20B.

DESIGN REVIEW SUBMITTAL,
NOT FOR CONSTRUCTION

AECOM
AECOM Technical Services, Inc.
515 S. FLOWER ST., 4th FLOOR
LOS ANGELES, CA 90071
T 213.330.7200 F 213.330.7201
www.aecom.com

REGISTERED PROFESSIONAL ENGINEER
C. 78085
Exp. 6/30/16
CIVIL
STATE OF CALIFORNIA

REVISIONS		
MARK	DATE	DESCRIPTION

CITY OF INGLEWOOD, CALIFORNIA
PUBLIC WORKS DEPARTMENT

PROJECT TITLE:
PLANS FOR IMPROVEMENT OF
CENTURY BOULEVARD
INGLEWOOD AVE TO DOTY AVE
SIGNS AND PVMT DELINEATION - 172+00 TO 179+76

PLAN SCALE: "

PROFILE SCALE: VERTICAL N/A HORIZONTAL N/A

DESIGNED BY:
DRAWN BY:
CHECKED BY:

SUBMITTED BY / APPROVED BY:
VANESSA MUNOZ, RCE 67583 / CONSULTANT TRAFFIC ENGINEER DATE

PLAN NO. SPD-310
SHEET NO. OF

Drawing Name: W:\60160093_CBRP_Inglewood\C-ADD\Civil\Sheet\Project 3 - Inglewood to Doty\12-Signs and PVMT\SPD-310.dwg
Last Deposit: September 29, 2015 - 2:11PM by:jarmmm

ST-4696