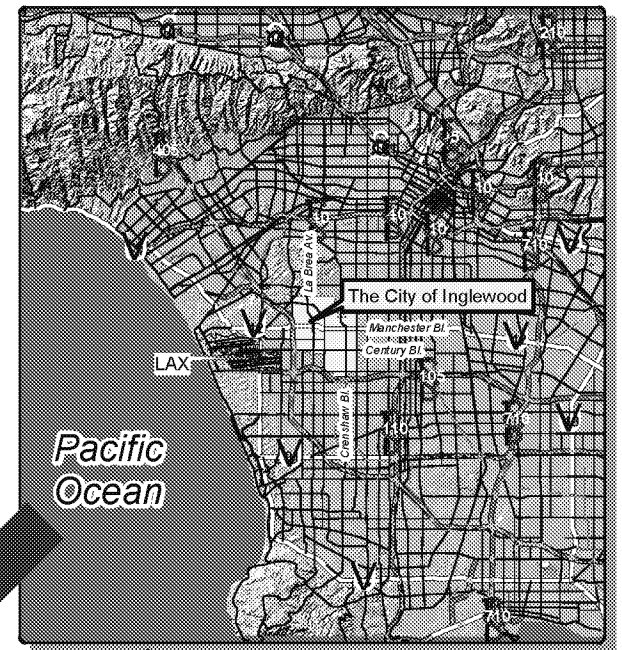


Council Districts


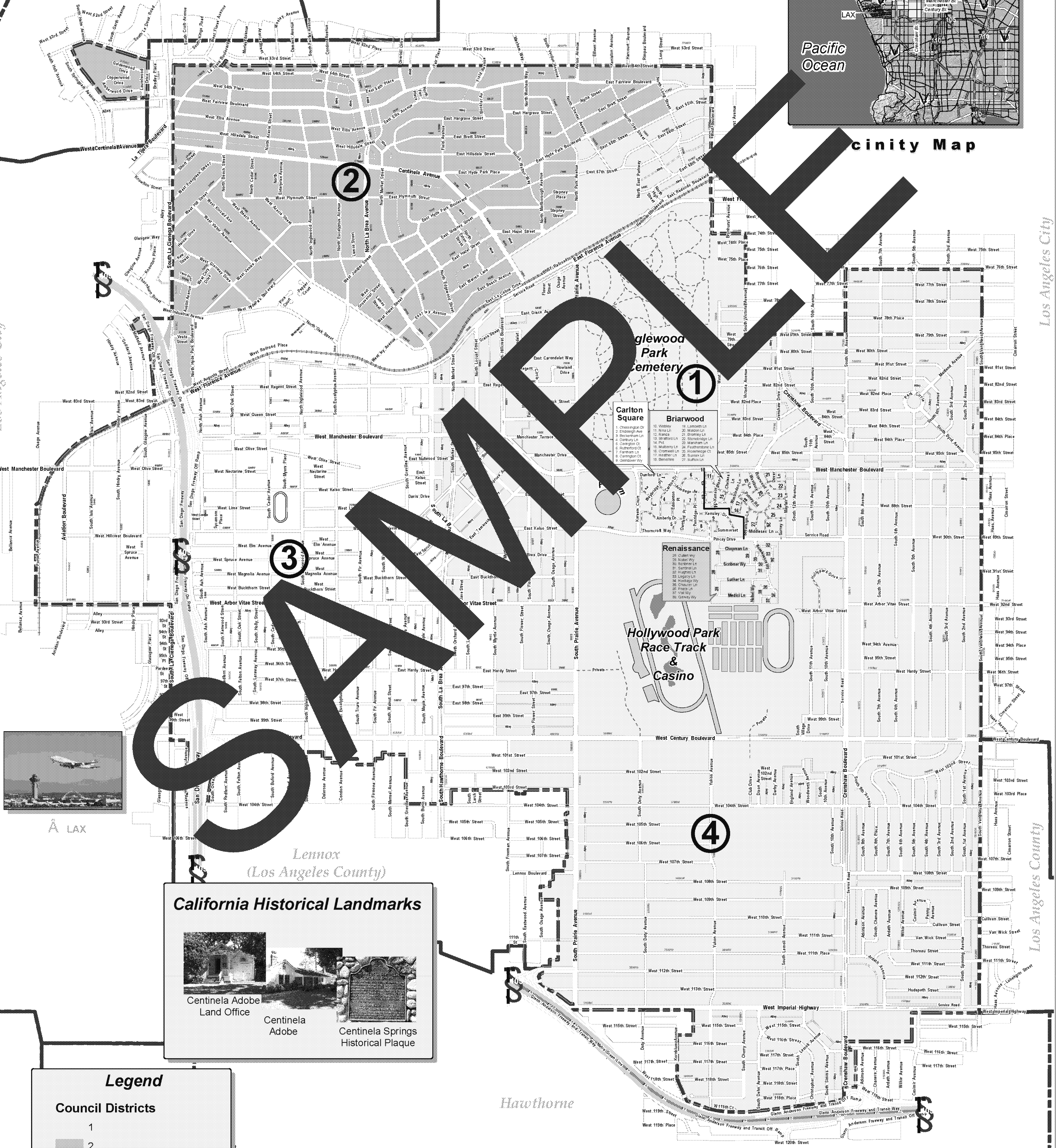
View Park-Windsor Hills
(Los Angeles County)

Ladera Heights
(Los Angeles County)

Los Angeles City




City Map



LAX

California Historical Landmarks



Centinela Adobe
Land Office



Centinela
Adobe



Centinela Springs
Historical Plaque

Legend

Council Districts

1

2

3

4

Jurisdictional Boundaries

Streets

Metro Green Rail

Railroad

Private

Freeway On/Off Ramp

Freeway

Address Range


600E Inglewood Range

3600W Los Angeles Range



Inglewood City Hall
One Manchester Boulevard
Inglewood, California 90301

Public Works Department



The City of Inglewood is the sole proprietor of the data and material shown on this map. Any use or publication of this material is prohibited and must be authorized by the City.

Neither the Resources Agency, City of Inglewood nor its contributors shall be held liable for any improper or incorrect use of the information described and/or contained herein and assumes no responsibility for anyone's use of the information.

Created by: GIS Staff
Date: January 2006
For more information, call 310-412-5333

Ing-GIS/CoiGIS/GISAdmin/Template/2006/
POI2006 24x36.mxd
Lambert Projection