

LEGEND:

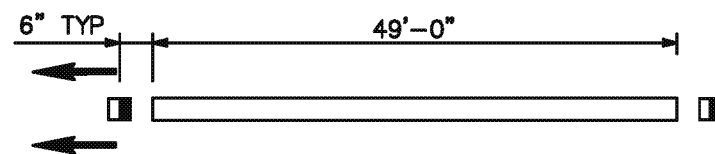
- | | | | |
|-----|------------------------------|------|--------------------------|
| ○ | PROPOSED SIGNING OR STRIPING | ↩ | TYPE IV ARROW |
| ◊ | EXISTING SIGNING OR STRIPING | ↩ | TYPE VII ARROW |
| Ⓢ | SIGNALIZED INTERSECTION | STOP | "STOP" PAVEMENT MARKING |
| — | 1 POST SIGN | BUS | "BUS" PAVEMENT MARKING |
| — | 12" CROSSWALK OR LIMIT LINE | ONLY | "ONLY" PAVEMENT MARKING |
| ⊙ | PROPOSED PEDESTRIAN LIGHTING | ○—○ | PROPOSED STREET LIGHTING |
| R/C | RED CURB | Y/C | YELLOW CURB |

CONSTRUCTION NOTES:

1. INSTALL 4" WHITE LINE AND PAVEMENT MARKERS PER DETAIL 9, CALTRANS STD. PLAN A20A.
2. INSTALL LEAD LINE PAVEMENT MARKERS PER "LEAD LINE DETAIL" ON SHEET SPD-401.
3. INSTALL 8" WHITE LINE AND PAVEMENT MARKERS PER DETAIL 38, CALTRANS STD. PLAN A20D.
4. INSTALL ROADSIDE SIGN USING STRAP AND SADDLE BRACKET METHOD PER CALTRANS STD PLAN RS4.
5. INSTALL 8" WHITE LINE AND PAVEMENT MARKERS FOR LANE DROP PER DETAIL 37B, CALTRANS STD. PLAN A20C.
7. INSTALL DOUBLE 4" YELLOW LINE AND PAVEMENT MARKERS PER DETAIL 22, CALTRANS STD PLAN A20A.
9. INSTALL TYPE IV, LEFT OR RIGHT, ARROW PER CALTRANS STD PLAN A24A.
13. INSTALL 12" WHITE LIMIT LINE OR CROSSWALK PER CALTRANS STD PLAN A24E. CROSSWALK WIDTH=15' CLEAR.
14. FURNISH AND INSTALL 1 POST ROADSIDE SIGN PER CALTRANS STD PLANS RS1.
17. PAINT ISLAND NOSE YELLOW. SEE SPD-410 FOR DETAILS.
19. INSTALL EDGE OF TRAVELED WAY PAVEMENT MARKERS PER DETAIL 26, CALTRANS STD PLAN A20B.


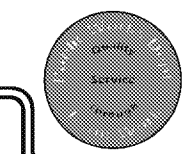

SETTOP RIGHT FOR CONTINUATION
MATCH LINE - STA 183+00

MATCH LINE - STA 188+00
SEE SHEET SPD-402 FOR CONTINUATION



LEAD LINE DETAIL
N.T.S.

REVISIONS		
MARK	DATE	DESCRIPTION

 PLAN SCALE: 1"=20'	CITY OF INGLEWOOD, CALIFORNIA PUBLIC WORKS DEPARTMENT		 PROFILE SCALE: VERTICAL N/A HORIZONTAL N/A
	PROJECT TITLE: PLANS FOR IMPROVEMENT OF CENTURY BOULEVARD DOTY AVE TO VAN NESS AVE SIGNS AND PVMT DELINEATION - 179+65 TO 188+00		
DESIGNED BY: DRAWN BY: CHECKED BY:	SUBMITTED BY / APPROVED BY:  VANESSA MUNOZ, RCE 97883 / CONSULTANT TRAFFIC ENGINEER DATE: 5/18/2015		PLAN NO. SPD-401 SHEET NO. 117 OF 215



AECOM Technical Services, Inc.
615 S. FLOWER ST., 4th FLOOR
LOS ANGELES, CA 90071
T 213.330.7200 F 213.330.7201
www.aecom.com

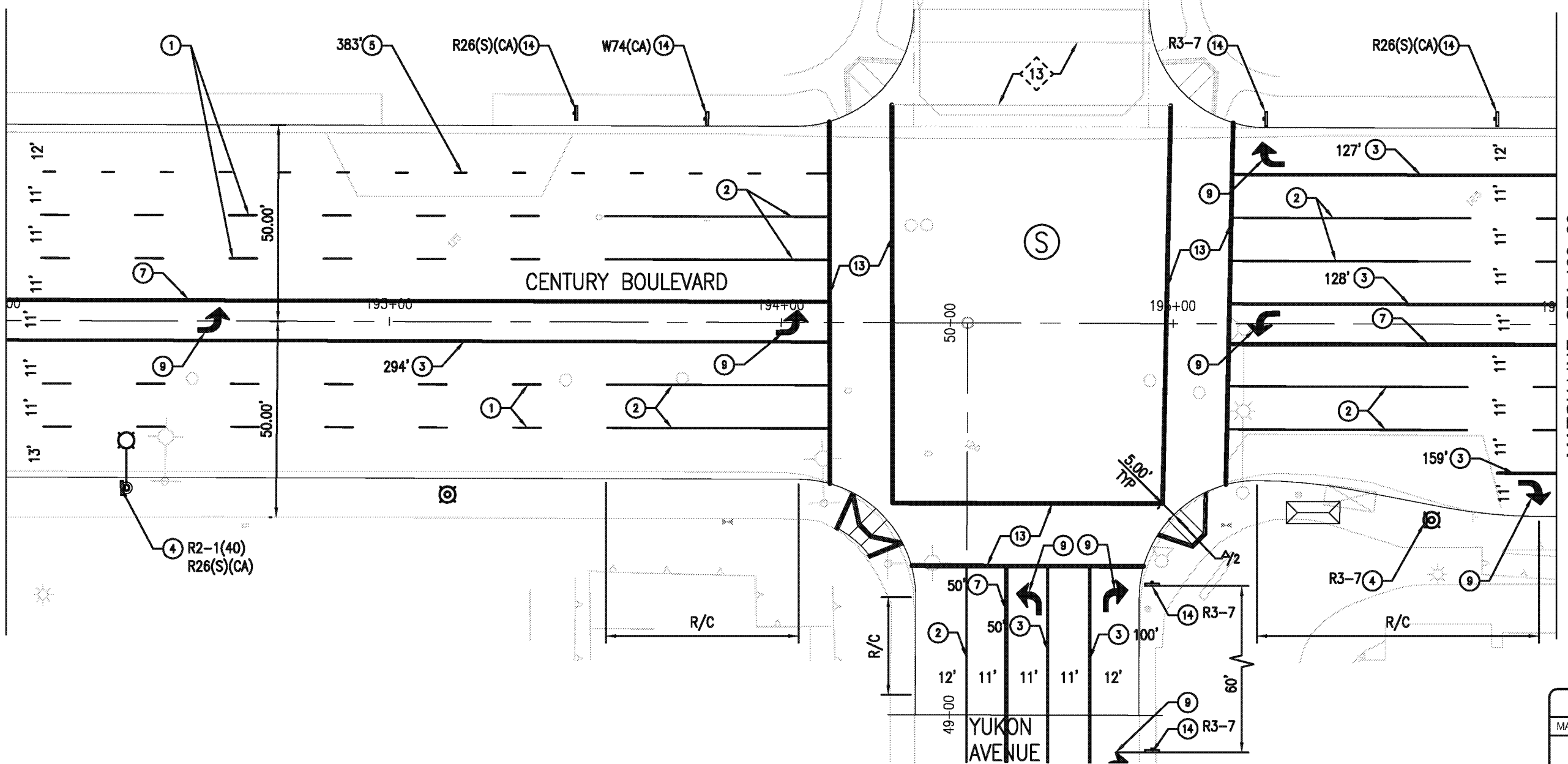
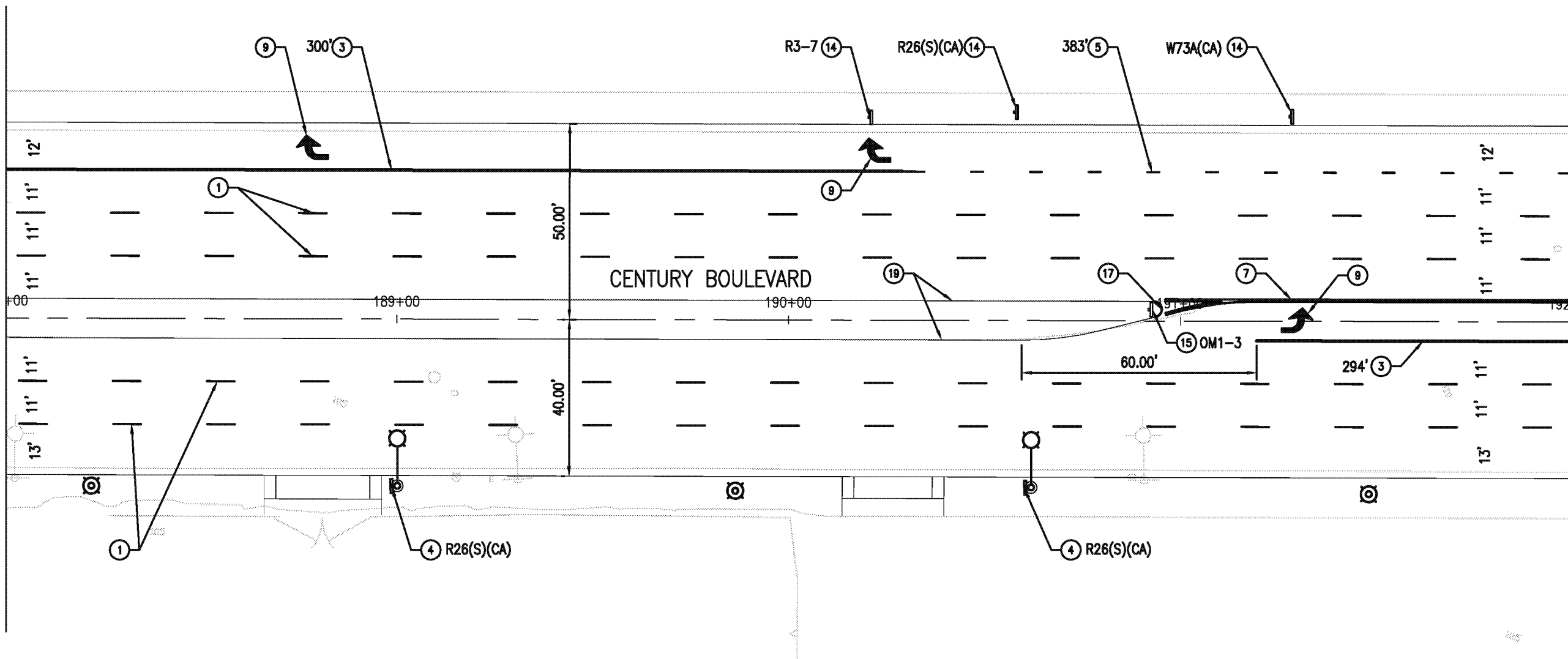


SEE SHEET SPD-401 FOR CONTINUATION
MATCH LINE - STA 188+00

SEE TOP RIGHT FOR CONTINUATION
MATCH LINE - STA 192+00

MATCH LINE - STA 192+00
SEE BOTTOM LEFT FOR CONTINUATION

MATCH LINE - STA 196+00
SEE SHEET SPD-403 FOR CONTINUATION

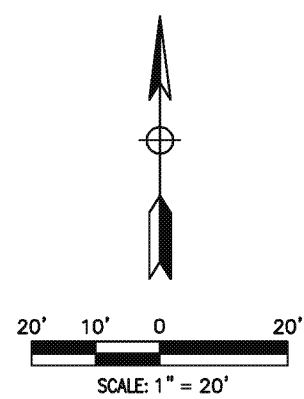


LEGEND:


- PROPOSED SIGNING OR STRIPING
- ◇ EXISTING SIGNING OR STRIPING
- Ⓢ SIGNALIZED INTERSECTION
- 1 POST SIGN
- 12" CROSSWALK OR LIMIT LINE
- ⊙ PROPOSED PEDESTRIAN LIGHTING
- R/C RED CURB
- Y/C YELLOW CURB
- ↩ TYPE IV ARROW
- ↩ TYPE VII ARROW
- STOP "STOP" PAVEMENT MARKING
- BUS "BUS" PAVEMENT MARKING
- ONLY "ONLY" PAVEMENT MARKING
- PROPOSED STREET LIGHTING

CONSTRUCTION NOTES:

- INSTALL 4" WHITE LINE AND PAVEMENT MARKERS PER DETAIL 9, CALTRANS STD. PLAN A20A.
- INSTALL LEAD LINE PAVEMENT MARKERS PER "LEAD LINE DETAIL" ON SHEET SPD-401.
- INSTALL 8" WHITE LINE AND PAVEMENT MARKERS PER DETAIL 38, CALTRANS STD. PLAN A20D.
- INSTALL ROADSIDE SIGN USING STRAP AND SADDLE BRACKET METHOD PER CALTRANS STD PLAN RS4.
- INSTALL 8" WHITE LINE AND PAVEMENT MARKERS FOR LANE DROP PER DETAIL 37B, CALTRANS STD. PLAN A20C.
- INSTALL DOUBLE 4" YELLOW LINE AND PAVEMENT MARKERS PER DETAIL 22, CALTRANS STD PLAN A20A.
- INSTALL TYPE IV, LEFT OR RIGHT, ARROW PER CALTRANS STD PLAN A24A.
- INSTALL 12" WHITE LIMIT LINE OR CROSSWALK PER CALTRANS STD PLAN A24E. CROSSWALK WIDTH=15' CLEAR.
- FURNISH AND INSTALL 1 POST ROADSIDE SIGN PER CALTRANS STD PLANS RS1.
- FURNISH AND INSTALL 1 POST ROADSIDE SIGN IN MEDIAN PER CALTRANS STD PLANS RS1 WITH MODIFIED GROUND CLEARANCE OF 1.5' FROM BOTTOM OF SIGN.
- PAINT ISLAND NOSE YELLOW. SEE SPD-410 FOR DETAILS.
- INSTALL EDGE OF TRAVELED WAY PAVEMENT MARKERS PER DETAIL 26, CALTRANS STD PLAN A20B.



REVISIONS		
MARK	DATE	DESCRIPTION




CITY OF INGLEWOOD, CALIFORNIA
PUBLIC WORKS DEPARTMENT

PROJECT TITLE:
**PLANS FOR IMPROVEMENT OF
CENTURY BOULEVARD
DOTY AVE TO VAN NESS AVE
SIGNS AND PVMT DELINEATION - 188+00 TO 196+00**

PLAN SCALE:
1"=20'

DESIGNED BY: _____
DRAWN BY: _____
CHECKED BY: _____

SUBMITTED BY / APPROVED BY:

VANESSA MUNOZ, RCE 97883 / CONSULTANT TRAFFIC ENGINEER

DATE:
5/18/2015


PROFILE SCALE:
VERTICAL
N/A
HORIZONTAL
N/A

PLAN NO.
SPD-402
SHEET NO.
118 OF 215



AECOM

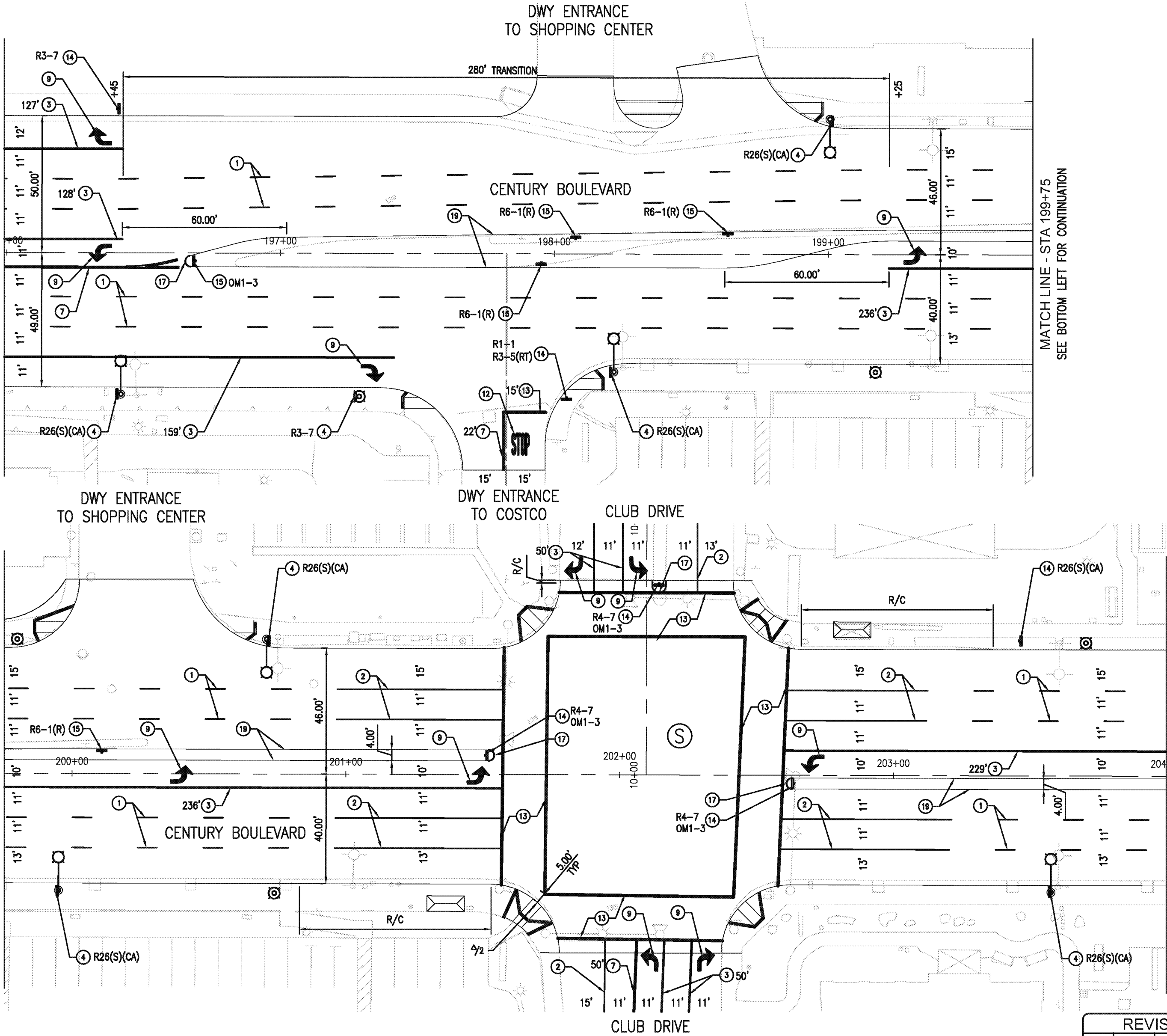
AECOM Technical Services, Inc.
815 S. FLOWER ST., 4th FLOOR
LOS ANGELES, CA 90071
T 213.330.7200 F 213.330.7201
www.aecom.com



JOSEPH
5/18/15
05/30/15
CIVIL
STATE OF CALIFORNIA

SEE SHEET SPD-402 FOR CONTINUATION
MATCH LINE - STA 196+00

SEE TOP RIGHT FOR CONTINUATION
MATCH LINE - STA 199+75

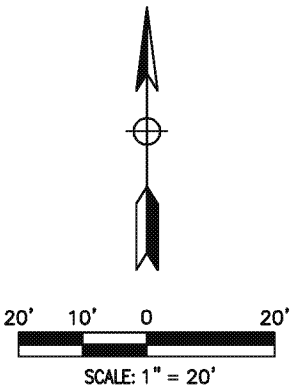


LEGEND:

- | | | | |
|-----|------------------------------|------|--------------------------|
| ○ | PROPOSED SIGNING OR STRIPING | ↩ | TYPE IV ARROW |
| ◊ | EXISTING SIGNING OR STRIPING | ↗ | TYPE VII ARROW |
| Ⓢ | SIGNALIZED INTERSECTION | STOP | "STOP" PAVEMENT MARKING |
| — | 1 POST SIGN | BUS | "BUS" PAVEMENT MARKING |
| — | 12" CROSSWALK OR LIMIT LINE | ONLY | "ONLY" PAVEMENT MARKING |
| ⊙ | PROPOSED PEDESTRIAN LIGHTING | ○—○ | PROPOSED STREET LIGHTING |
| R/C | RED CURB | Y/C | YELLOW CURB |

CONSTRUCTION NOTES:

1. INSTALL 4" WHITE LINE AND PAVEMENT MARKERS PER DETAIL 9, CALTRANS STD. PLAN A20A.
2. INSTALL LEAD LINE PAVEMENT MARKERS PER "LEAD LINE DETAIL" ON SHEET SPD-401.
3. INSTALL 8" WHITE LINE AND PAVEMENT MARKERS PER DETAIL 38, CALTRANS STD. PLAN A20D.
4. INSTALL ROADSIDE SIGN USING STRAP AND SADDLE BRACKET METHOD PER CALTRANS STD PLAN RS4.
7. INSTALL DOUBLE 4" YELLOW LINE AND PAVEMENT MARKERS PER DETAIL 22, CALTRANS STD PLAN A20A.
9. INSTALL TYPE IV, LEFT OR RIGHT, ARROW PER CALTRANS STD PLAN A24A.
12. INSTALL PAVEMENT MARKING PER CALTRANS STD PLAN A24D AND A24E.
13. INSTALL 12" WHITE LIMIT LINE OR CROSSWALK PER CALTRANS STD PLAN A24E. CROSSWALK WIDTH=15' CLEAR.
14. FURNISH AND INSTALL 1 POST ROADSIDE SIGN PER CALTRANS STD PLANS RS1.
15. FURNISH AND INSTALL 1 POST ROADSIDE SIGN IN MEDIAN PER CALTRANS STD PLANS RS1 WITH MODIFIED GROUND CLEARANCE OF 1.5' FROM BOTTOM OF SIGN.
17. PAINT ISLAND NOSE YELLOW. SEE SPD-410 FOR DETAILS.
19. INSTALL EDGE OF TRAVELED WAY PAVEMENT MARKERS PER DETAIL 26, CALTRANS STD PLAN A20B.



REVISIONS		
MARK	DATE	DESCRIPTION

AECOM Technical Services, Inc.
615 S. FLOWER ST., 4th FLOOR
LOS ANGELES, CA 90071
T 213.330.7200 F 213.330.7201
www.aecom.com

CITY OF INGLEWOOD, CALIFORNIA
PUBLIC WORKS DEPARTMENT

PROJECT TITLE:
**PLANS FOR IMPROVEMENT OF
CENTURY BOULEVARD
DOTY AVE TO VAN NESS AVE
SIGNS AND PVMT DELINEATION - 196+00 TO 204+00**

PLAN SCALE:
1"=20'

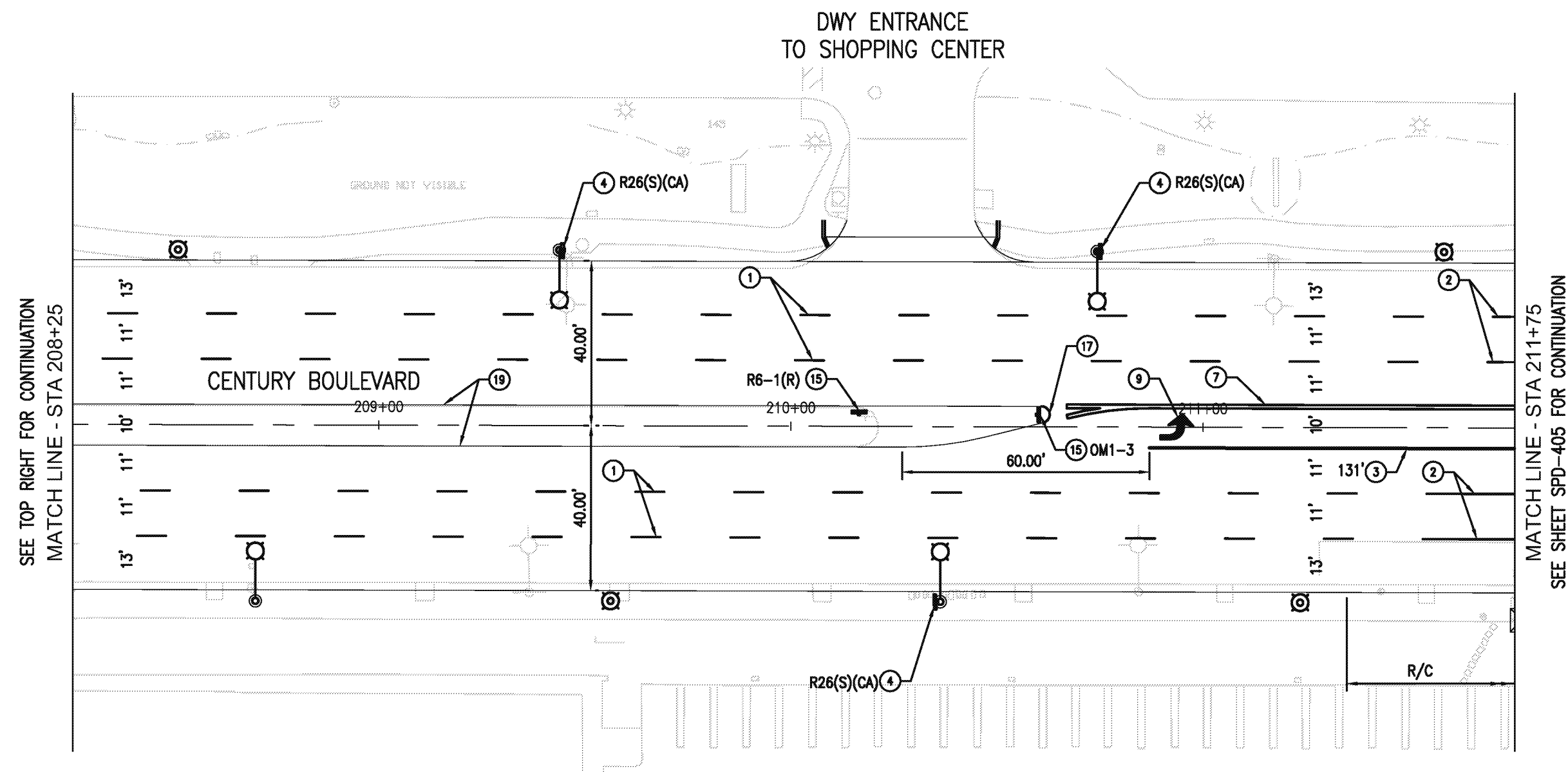
DESIGNED BY: _____
DRAWN BY: _____
CHECKED BY: _____













SUBMITTED BY / APPROVED BY:

VANESSA MUNOZ, RCE 97883 / CONSULTANT TRAFFIC ENGINEER

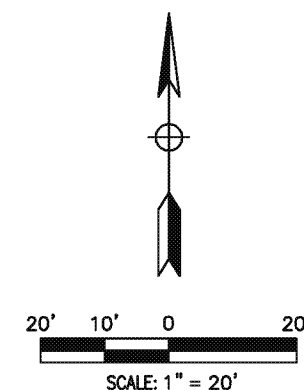
DATE:
5/18/2015

PLAN NO.
SPD-403
SHEET NO.
119 OF 215






- | | | | |
|---|------------------------------|---|--------------------------|
|  | PROPOSED SIGNING OR STRIPING |  | TYPE IV ARROW |
|  | EXISTING SIGNING OR STRIPING |  | TYPE VII ARROW |
|  | SIGNALIZED INTERSECTION |  | "STOP" PAVEMENT MARKING |
|  | 1 POST SIGN |  | "BUS" PAVEMENT MARKING |
|  | 12" CROSSWALK OR LIMIT LINE |  | "ONLY" PAVEMENT MARKING |
|  | PROPOSED PEDESTRIAN LIGHTING |  | PROPOSED STREET LIGHTING |
| R/C | RED CURB | Y/C | YELLOW CURB |

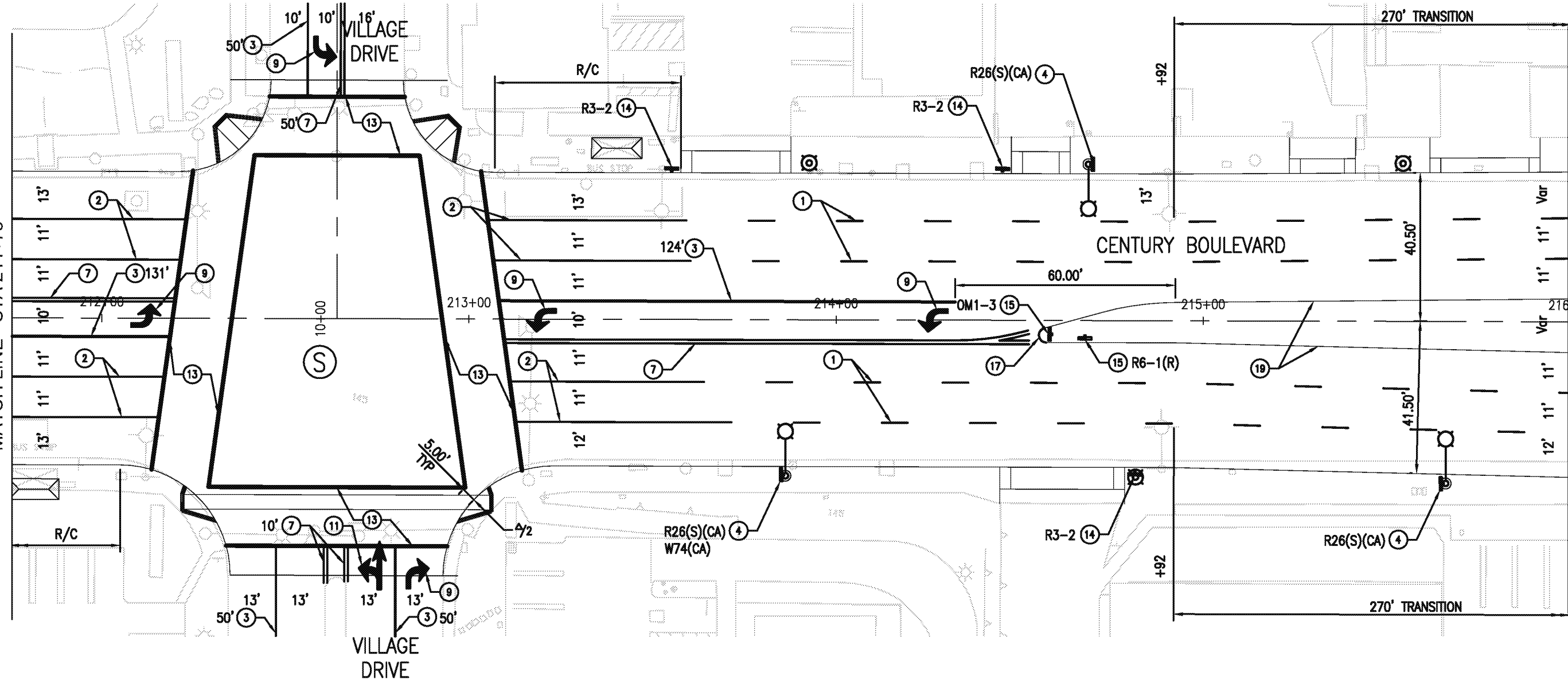
- ① INSTALL 4" WHITE LINE AND PAVEMENT MARKERS PER DETAIL 9, CALTRANS STD. PLAN A20A.
- ② INSTALL LEAD LINE PAVEMENT MARKERS PER "LEAD LINE DETAIL" ON SHEET SPD-401.
- ③ INSTALL 8" WHITE LINE AND PAVEMENT MARKERS PER DETAIL 38, CALTRANS STD. PLAN A20D.
- ④ INSTALL ROADSIDE SIGN USING STRAP AND SADDLE BRACKET METHOD PER CALTRANS STD PLAN RS4.
- ⑦ INSTALL DOUBLE 4" YELLOW LINE AND PAVEMENT MARKERS PER DETAIL 22, CALTRANS STD PLAN A20A.
- ⑨ INSTALL TYPE IV, LEFT OR RIGHT, ARROW PER CALTRANS STD PLAN A24A.
- ⑫ FURNISH AND INSTALL 1 POST ROADSIDE SIGN IN MEDIAN PER CALTRANS STD PLANS RS1 WITH MODIFIED GROUND CLEARANCE OF 1.5' FROM BOTTOM OF SIGN.
- ⑬ PAINT ISLAND NOSE YELLOW. SEE SPD-410 FOR DETAILS.
- ⑮ INSTALL EDGE OF TRAVELED WAY PAVEMENT MARKERS PER DETAIL 26, CALTRANS STD PLAN A20B.



REVISIONS		
MARK	DATE	DESCRIPTION
1		
2		
3		
4		
5		
6		
7		
8		
9		
10		
11		
12		
13		
14		
15		
16		
17		
18		
19		
20		
21		
22		
23		
24		
25		
26		
27		
28		
29		
30		
31		
32		
33		
34		
35		
36		
37		
38		
39		
40		
41		
42		
43		
44		
45		
46		
47		
48		
49		
50		
51		
52		
53		
54		
55		
56		
57		
58		
59		
60		
61		
62		
63		
64		
65		
66		
67		
68		
69		
70		
71		
72		
73		
74		
75		
76		
77		
78		
79		
80		
81		
82		
83		
84		
85		
86		
87		
88		
89		
90		
91		
92		
93		
94		
95		
96		
97		
98		
99		
100		

	<h2 style="margin: 0;">CITY OF INGLEWOOD, CALIFORNIA</h2> <h3 style="margin: 0;">PUBLIC WORKS DEPARTMENT</h3>	
<p>PROJECT TITLE:</p> <h1 style="margin: 0;">PLANS FOR IMPROVEMENT OF CENTURY BOULEVARD DOTY AVE TO VAN NESS AVE</h1> <p>SIGNS AND PVMT DELINEATION - 204+00 TO 211+75</p>		
<p>PLAN SCALE:</p> <p>1" = 20'</p>		<p>PROFILE SCALE:</p> <p>VERTICAL N/A</p> <p>HORIZONTAL</p> <p>N/A</p>
<p>DESIGNED BY: _____</p> <p>DRAWN BY: _____</p> <p>CHECKED BY: _____</p>	<p>SUBMITTED BY: _____ APPROVED BY: _____</p> <div style="text-align: center;">  VANESSA MUNOZ, RCE #7583 CONSULTANT TRAFFIC ENGINEER </div>	<p>PLAN NO.</p> <p style="font-size: 1.5em; font-weight: bold;">SPD-404</p> <p>SHEET NO.</p> <p style="font-size: 1.5em;">120 OF 215</p>
<p>5/18/2015</p> <p style="text-align: center; font-size: 0.8em;">DATE</p>		

SEE SHEET SPD-404 FOR CONTINUATION
MATCH LINE - STA 211+75



MATCH LINE - STA 216+00
SEE BOTTOM LEFT FOR CONTINUATION

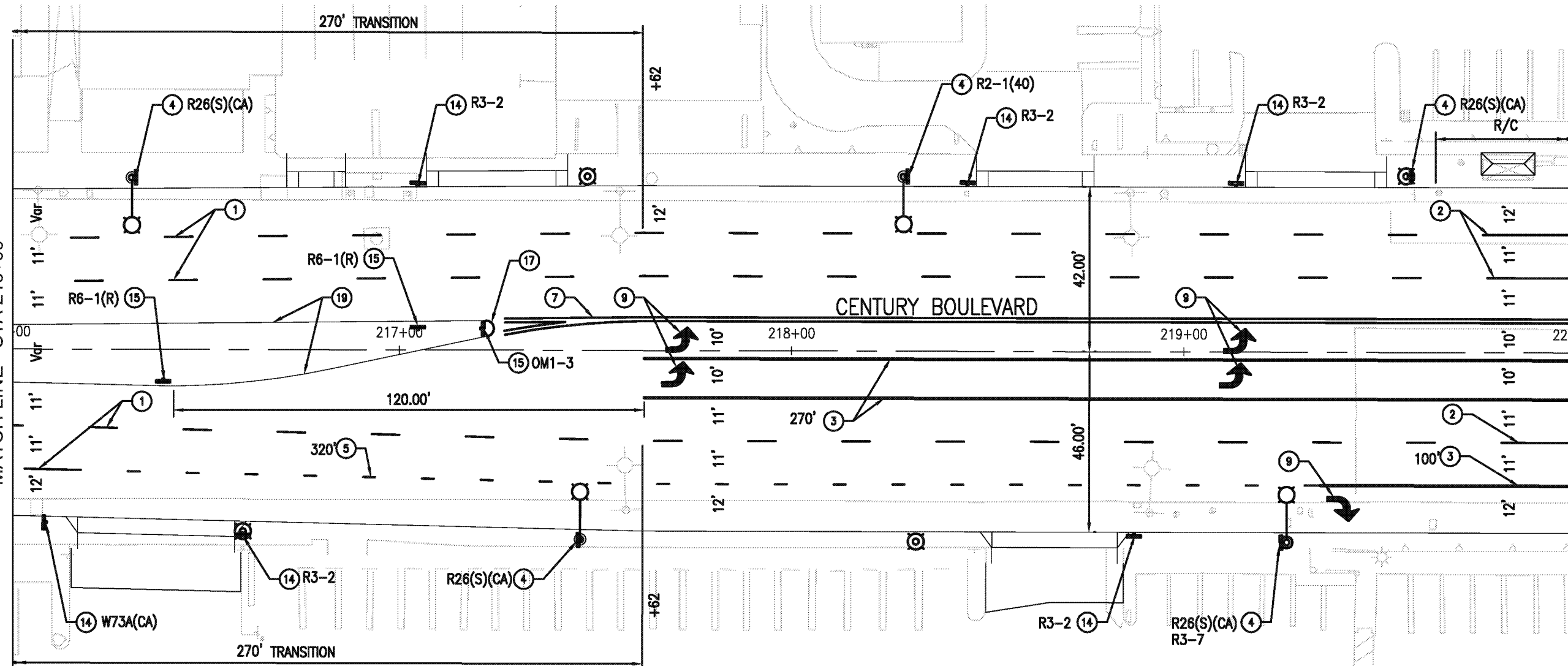
LEGEND:

- | | | | |
|--|------------------------------|--|--------------------------|
| | PROPOSED SIGNING OR STRIPING | | TYPE IV ARROW |
| | EXISTING SIGNING OR STRIPING | | TYPE VII ARROW |
| | SIGNALIZED INTERSECTION | | "STOP" PAVEMENT MARKING |
| | 1 POST SIGN | | "BUS" PAVEMENT MARKING |
| | 12" CROSSWALK OR LIMIT LINE | | "ONLY" PAVEMENT MARKING |
| | PROPOSED PEDESTRIAN LIGHTING | | PROPOSED STREET LIGHTING |
| | RED CURB | | YELLOW CURB |

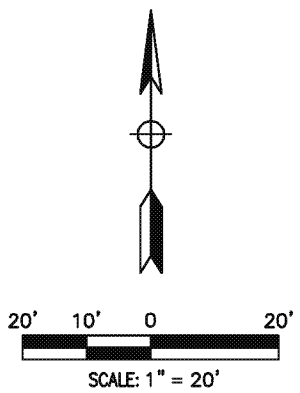
CONSTRUCTION NOTES:

1. INSTALL 4" WHITE LINE AND PAVEMENT MARKERS PER DETAIL 9, CALTRANS STD. PLAN A20A.
2. INSTALL LEAD LINE PAVEMENT MARKERS PER "LEAD LINE DETAIL" ON SHEET SPD-401.
3. INSTALL 8" WHITE LINE AND PAVEMENT MARKERS PER DETAIL 38, CALTRANS STD. PLAN A20D.
4. INSTALL ROADSIDE SIGN USING STRAP AND SADDLE BRACKET METHOD PER CALTRANS STD PLAN RS4.
5. INSTALL 8" WHITE LINE AND PAVEMENT MARKERS FOR LANE DROP PER DETAIL 37B, CALTRANS STD. PLAN A20C.
7. INSTALL DOUBLE 4" YELLOW LINE AND PAVEMENT MARKERS PER DETAIL 22, CALTRANS STD PLAN A20A.
9. INSTALL TYPE IV, LEFT OR RIGHT, ARROW PER CALTRANS STD PLAN A24A.
11. INSTALL TYPE VII (R) ARROW PER CALTRANS STD PLAN A24A.
13. INSTALL 12" WHITE LIMIT LINE OR CROSSWALK PER CALTRANS STD PLAN A24E. CROSSWALK WIDTH=15' CLEAR.
14. FURNISH AND INSTALL 1 POST ROADSIDE SIGN PER CALTRANS STD PLANS RS1.
15. FURNISH AND INSTALL 1 POST ROADSIDE SIGN IN MEDIAN PER CALTRANS STD PLANS RS1 WITH MODIFIED GROUND CLEARANCE OF 1.5' FROM BOTTOM OF SIGN.
17. PAINT ISLAND NOSE YELLOW. SEE SPD-410 FOR DETAILS.
19. INSTALL EDGE OF TRAVELED WAY PAVEMENT MARKERS PER DETAIL 26, CALTRANS STD PLAN A20B.


SEE TOP RIGHT FOR CONTINUATION
MATCH LINE - STA 216+00



MATCH LINE - STA 220+00
SEE SHEET SPD-406 FOR CONTINUATION

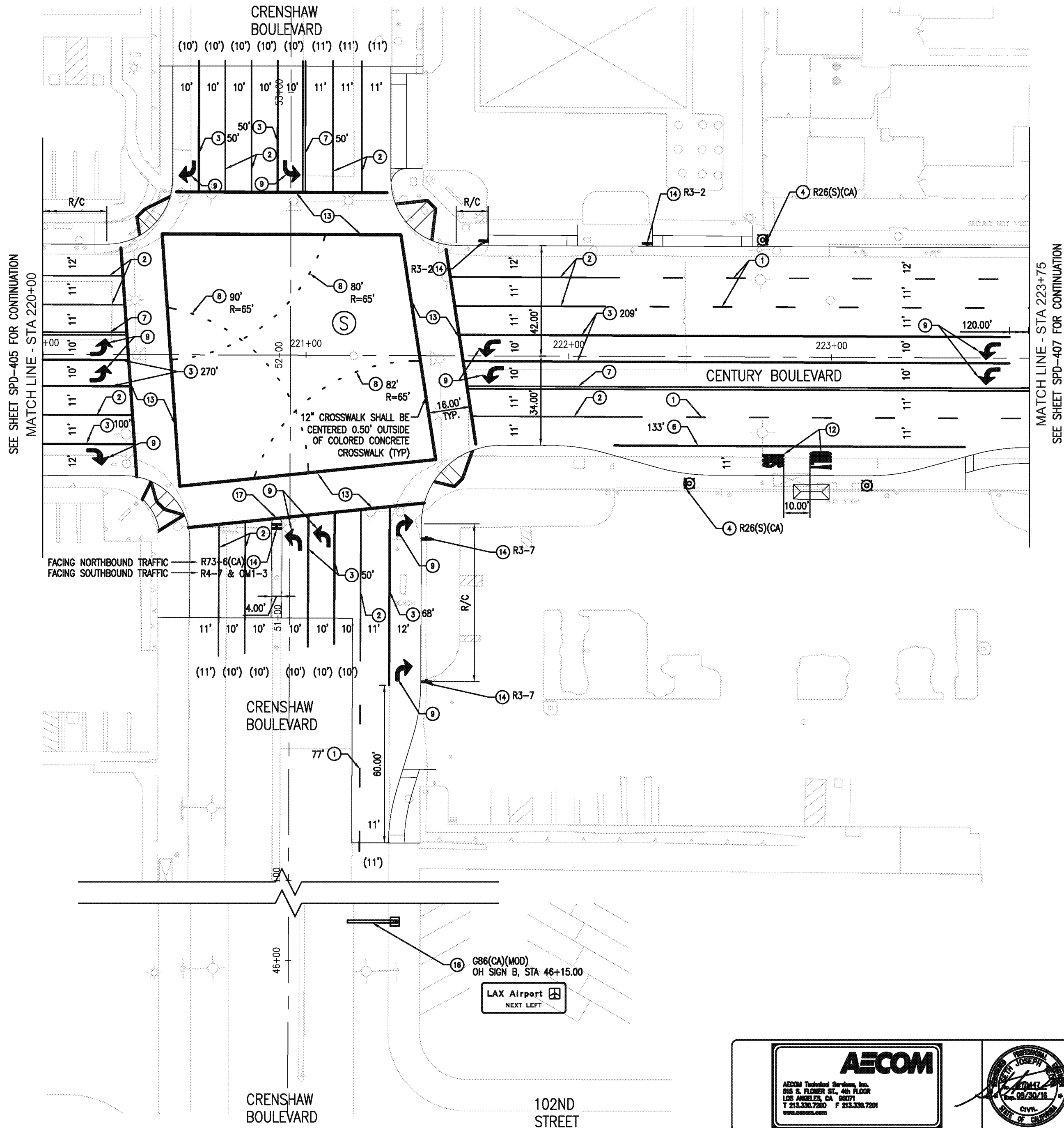


AECOM
AECOM Technical Services, Inc.
915 S. FLOWER ST., 4th FLOOR
LOS ANGELES, CA 90071
T 213.330.7200 F 213.330.7201
www.aecom.com



REVISIONS		
MARK	DATE	DESCRIPTION

	CITY OF INGLEWOOD, CALIFORNIA PUBLIC WORKS DEPARTMENT		
	PROJECT TITLE: PLANS FOR IMPROVEMENT OF CENTURY BOULEVARD DOTY AVE TO VAN NESS AVE SIGNS AND PVMT DELINEATION - 211+75 TO 220+00		
PLAN SCALE: 1"=20'	DESIGNED BY: DRAWN BY: CHECKED BY:	SUBMITTED BY / APPROVED BY: VANESSA MUNOZ, RCE 97883 / CONSULTANT TRAFFIC ENGINEER 5/18/2015 DATE	PROFILE SCALE: VERTICAL N/A HORIZONTAL N/A
SHEET NO. 121 OF 215			PLAN NO. SPD-405

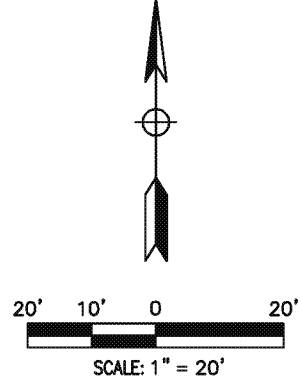


LEGEND:


- PROPOSED SIGNING OR STRIPING
- EXISTING SIGNING OR STRIPING
- SIGNALIZED INTERSECTION
- 1 POST SIGN
- 12" CROSSWALK OR LIMIT LINE
- PROPOSED PEDESTRIAN LIGHTING
- R/C RED CURB
- Y/C YELLOW CURB
- TYPE IV ARROW
- TYPE VII ARROW
- "STOP" PAVEMENT MARKING
- "BUS" PAVEMENT MARKING
- "ONLY" PAVEMENT MARKING
- PROPOSED STREET LIGHTING

CONSTRUCTION NOTES:

- INSTALL 4" WHITE LINE AND PAVEMENT MARKERS PER DETAIL 9, CALTRANS STD. PLAN A20A.
- INSTALL LEAD LINE PAVEMENT MARKERS PER "LEAD LINE DETAIL" ON SHEET SPD-401.
- INSTALL 8" WHITE LINE AND PAVEMENT MARKERS PER DETAIL 38, CALTRANS STD. PLAN A20D.
- INSTALL ROADSIDE SIGN USING STRAP AND SADDLE BRACKET METHOD PER CALTRANS STD PLAN RS4.
- INSTALL 4" WHITE LINE PER DETAIL 27B, CALTRANS STD PLAN A20B.
- INSTALL DOUBLE 4" YELLOW LINE AND PAVEMENT MARKERS PER DETAIL 22, CALTRANS STD PLAN A20A.
- INSTALL 4" WHITE LINE FOR LANE LINE EXTENSION THROUGH INTERSECTION PER DETAIL 40, CALTRANS STD. PLAN A20D.
- INSTALL TYPE IV, LEFT OR RIGHT, ARROW PER CALTRANS STD PLAN A24A.
- INSTALL PAVEMENT MARKING PER CALTRANS STD PLAN A24D AND A24E.
- INSTALL 12" WHITE LIMIT LINE OR CROSSWALK PER CALTRANS STD PLAN A24E. CROSSWALK WIDTH=16' CLEAR.
- FURNISH AND INSTALL 1 POST ROADSIDE SIGN PER CALTRANS STD PLANS RS1.
- INSTALL OVERHEAD SIGN STRUCTURE AND PANEL. SEE SHEET SPD-410 FOR DETAILS.
- PAINT ISLAND NOSE YELLOW. SEE SPD-410 FOR DETAILS.



REVISIONS		
MARK	DATE	DESCRIPTION




CITY OF INGLEWOOD, CALIFORNIA
PUBLIC WORKS DEPARTMENT

PROJECT TITLE:
**PLANS FOR IMPROVEMENT OF
CENTURY BOULEVARD
DOTY AVE TO VAN NESS AVE
SIGNS AND PVMT DELINEATION - 220+00 TO 223+75**

PLAN SCALE:
1"=20'

DESIGNED BY:
DRAWN BY:
CHECKED BY:

SUBMITTED BY / APPROVED BY:

VANESSA MUNOZ, RCE 97883 / CONSULTANT TRAFFIC ENGINEER

DATE:
5/18/2015

PROF. SCALE:
VERTICAL
HORIZONTAL

PLAN NO.
SPD-406
SHEET NO.
122 OF 215



AECOM Technical Services, Inc.
615 S. FLOWER ST., 4th FLOOR
LOS ANGELES, CA 90071
T 213.330.7200 F 213.330.7201
www.aecom.com



JOSEPH
CIVIL
STATE OF CALIFORNIA

ST-4696

ST-4696

SEE SHEET SPD-406 FOR CONTINUATION
MATCH LINE - STA 223+75

SEE TOP RIGHT FOR CONTINUATION
MATCH LINE - STA 228+25

MATCH LINE - STA 228+25
SEE BOTTOM LEFT FOR CONTINUATION

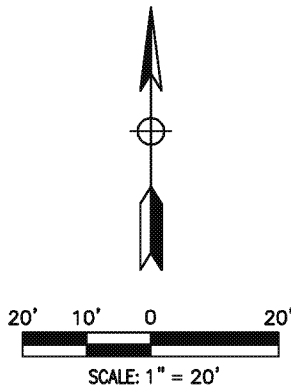
MATCH LINE - STA 232+25
SEE SHEET SPD-408 FOR CONTINUATION

LEGEND:

- | | | | |
|--|------------------------------|--|--------------------------|
| | PROPOSED SIGNING OR STRIPING | | TYPE IV ARROW |
| | EXISTING SIGNING OR STRIPING | | TYPE VII ARROW |
| | SIGNALIZED INTERSECTION | | "STOP" PAVEMENT MARKING |
| | 1 POST SIGN | | "BUS" PAVEMENT MARKING |
| | 12" CROSSWALK OR LIMIT LINE | | "ONLY" PAVEMENT MARKING |
| | PROPOSED PEDESTRIAN LIGHTING | | PROPOSED STREET LIGHTING |
| | R/C RED CURB | | Y/C YELLOW CURB |

CONSTRUCTION NOTES:

- INSTALL 4" WHITE LINE AND PAVEMENT MARKERS PER DETAIL 9, CALTRANS STD. PLAN A20A.
- INSTALL ROADSIDE SIGN USING STRAP AND SADDLE BRACKET METHOD PER CALTRANS STD PLAN RS4.
- INSTALL PAVEMENT MARKING PER CALTRANS STD PLAN A24D AND A24E.
- INSTALL 12" WHITE LIMIT LINE OR CROSSWALK PER CALTRANS STD PLAN A24E. CROSSWALK WIDTH=15' CLEAR.
- FURNISH AND INSTALL 1 POST ROADSIDE SIGN PER CALTRANS STD PLANS RS1.
- FURNISH AND INSTALL 1 POST ROADSIDE SIGN IN MEDIAN PER CALTRANS STD PLANS RS1 WITH MODIFIED GROUND CLEARANCE OF 1.5' FROM BOTTOM OF SIGN.
- PAINT ISLAND NOSE YELLOW. SEE SPD-410 FOR DETAILS.
- INSTALL EDGE OF TRAVELED WAY PAVEMENT MARKERS PER DETAIL 26, CALTRANS STD PLAN A20B.
- INSTALL DOUBLE 4" YELLOW EDGE LINE AND PAVEMENT MARKERS LINE PER DETAIL 29, CALTRANS STD PLAN A20B.



REVISIONS		
MARK	DATE	DESCRIPTION



CITY OF INGLEWOOD, CALIFORNIA
PUBLIC WORKS DEPARTMENT

PROJECT TITLE:
**PLANS FOR IMPROVEMENT OF
CENTURY BOULEVARD
DOTY AVE TO VAN NESS AVE
SIGNS AND PVMT DELINEATION - 223+75 TO 232+25**

PLAN SCALE:
1"=20'


DESIGNED BY:
DRAWN BY:
CHECKED BY:

SUBMITTED BY / APPROVED BY:

VANESSA MUNOZ, P.E. 97883 / CONSULTANT TRAFFIC ENGINEER

5/18/2015
DATE

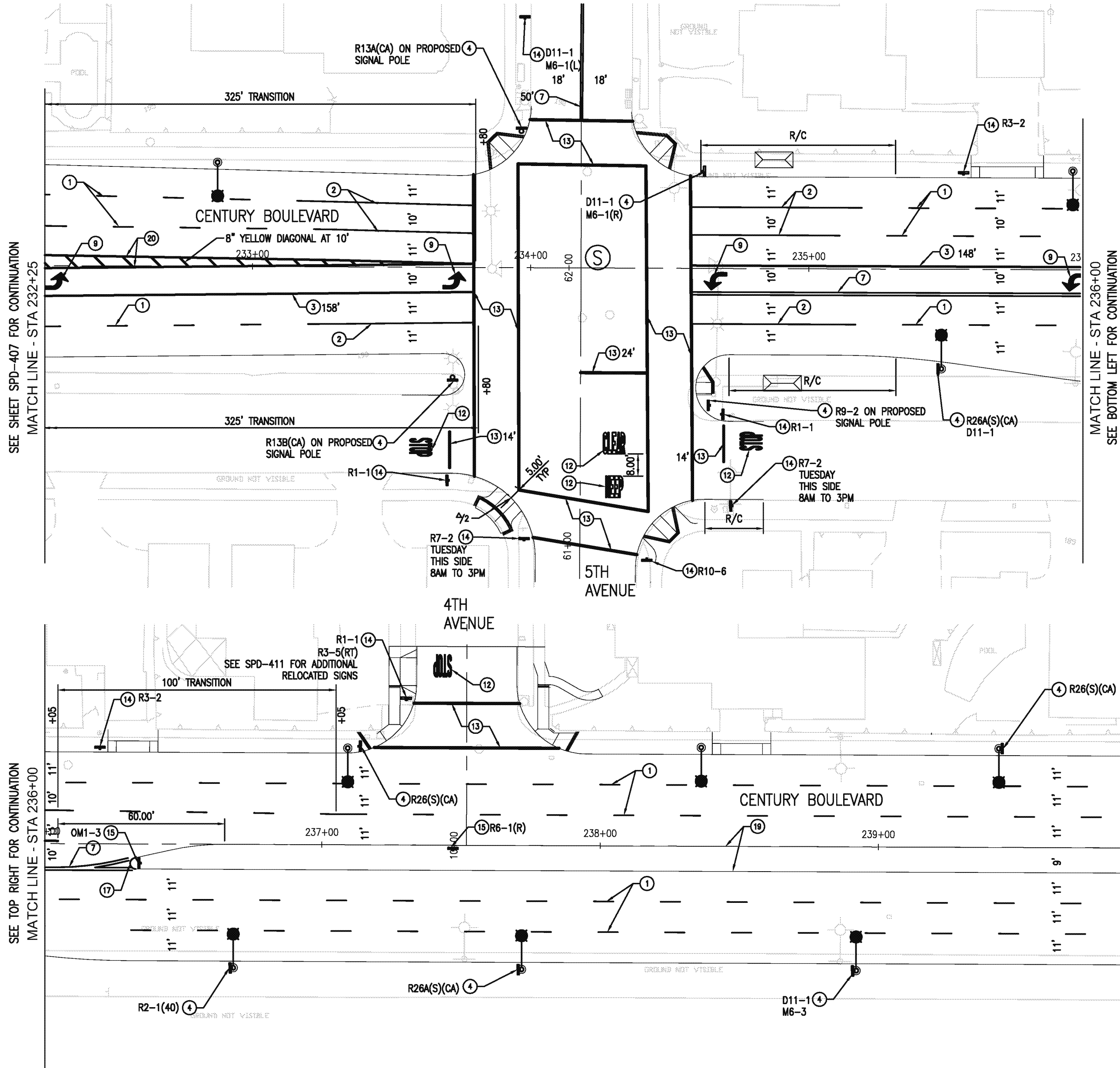
PLAN NO.
SPD-407
SHEET NO.
123 OF 215



Drawing Name: W:\90100000_CBR_Inglewood\CAD\GIS\Sheet\Project 4 - Doty to Van Ness\12 Signs and PVMT\SPD-407.dwg
Last Owner: May 5, 2015 - 11:34AM for revision

ST-4696

ST-4696

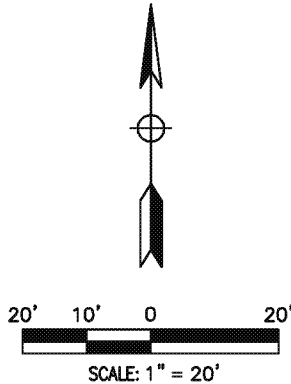


LEGEND:


- PROPOSED SIGNING OR STRIPING
- EXISTING SIGNING OR STRIPING
- SIGNALIZED INTERSECTION
- 1 POST SIGN
- 12" CROSSWALK OR LIMIT LINE
- PROPOSED PEDESTRIAN LIGHTING
- R/C RED CURB
- Y/C YELLOW CURB
- TYPE IV ARROW
- TYPE VII ARROW
- "STOP" PAVEMENT MARKING
- "BUS" PAVEMENT MARKING
- "ONLY" PAVEMENT MARKING
- PROPOSED STREET LIGHTING


CONSTRUCTION NOTES:

- INSTALL 4" WHITE LINE AND PAVEMENT MARKERS PER DETAIL 9, CALTRANS STD. PLAN A20A.
- INSTALL LEAD LINE PAVEMENT MARKERS PER "LEAD LINE DETAIL" ON SHEET SPD-401.
- INSTALL 8" WHITE LINE AND PAVEMENT MARKERS PER DETAIL 38, CALTRANS STD. PLAN A20D.
- INSTALL ROADSIDE SIGN USING STRAP AND SADDLE BRACKET METHOD PER CALTRANS STD PLAN RS4.
- INSTALL DOUBLE 4" YELLOW LINE AND PAVEMENT MARKERS PER DETAIL 22, CALTRANS STD PLAN A20A.
- INSTALL TYPE IV, LEFT OR RIGHT, ARROW PER CALTRANS STD PLAN A24A.
- INSTALL PAVEMENT MARKING PER CALTRANS STD PLAN A24D AND A24E.
- INSTALL 12" WHITE LIMIT LINE OR CROSSWALK PER CALTRANS STD PLAN A24E. CROSSWALK WIDTH=15' CLEAR.
- FURNISH AND INSTALL 1 POST ROADSIDE SIGN PER CALTRANS STD PLANS RS1.
- FURNISH AND INSTALL 1 POST ROADSIDE SIGN IN MEDIAN PER CALTRANS STD PLANS RS1 WITH MODIFIED GROUND CLEARANCE OF 1.5' FROM BOTTOM OF SIGN.
- PAINT ISLAND NOSE YELLOW. SEE SPD-410 FOR DETAILS.
- INSTALL DOUBLE 4" YELLOW EDGE LINE AND PAVEMENT MARKERS LINE PER DETAIL 29, CALTRANS STD PLAN A20B.



REVISIONS		
MARK	DATE	DESCRIPTION






CITY OF INGLEWOOD, CALIFORNIA
PUBLIC WORKS DEPARTMENT

PROJECT TITLE:
**PLANS FOR IMPROVEMENT OF
CENTURY BOULEVARD
DOTY AVE TO VAN NESS AVE
SIGNS AND PVMT DELINEATION - 232+25 TO 240+00**

PLAN SCALE:
1"=20'

DESIGNED BY: _____
DRAWN BY: _____
CHECKED BY: _____

SUBMITTED BY / APPROVED BY:

VANESSA MUNOZ, RCE 97883 / CONSULTANT TRAFFIC ENGINEER

DATE:
5/18/2015

PLAN NO.
SPD-408
SHEET NO.
124 OF 215

SEE SHEET SPD-408 FOR CONTINUATION
MATCH LINE - STA 240+00

MATCH LINE - STA 244+70
SEE BOTTOM LEFT FOR CONTINUATION

LEGEND:

- | | | | |
|--|------------------------------|--|--------------------------|
| | PROPOSED SIGNING OR STRIPING | | TYPE IV ARROW |
| | EXISTING SIGNING OR STRIPING | | TYPE VII ARROW |
| | SIGNALIZED INTERSECTION | | "STOP" PAVEMENT MARKING |
| | 1 POST SIGN | | "BUS" PAVEMENT MARKING |
| | 12" CROSSWALK OR LIMIT LINE | | "ONLY" PAVEMENT MARKING |
| | PROPOSED PEDESTRIAN LIGHTING | | PROPOSED STREET LIGHTING |
| | R/C RED CURB | | Y/C YELLOW CURB |

CONSTRUCTION NOTES:

- INSTALL 4" WHITE LINE AND PAVEMENT MARKERS PER DETAIL 9, CALTRANS STD. PLAN A20A.
- INSTALL LEAD LINE PAVEMENT MARKERS PER "LEAD LINE DETAIL" ON SHEET SPD-401.
- INSTALL 8" WHITE LINE AND PAVEMENT MARKERS PER DETAIL 38, CALTRANS STD. PLAN A20D.
- INSTALL ROADSIDE SIGN USING STRAP AND SADDLE BRACKET METHOD PER CALTRANS STD PLAN RS4.
- INSTALL DOUBLE 4" YELLOW LINE AND PAVEMENT MARKERS PER DETAIL 22, CALTRANS STD PLAN A20A.
- INSTALL TYPE IV, LEFT OR RIGHT, ARROW PER CALTRANS STD PLAN A24A.
- INSTALL PAVEMENT MARKING PER CALTRANS STD PLAN A24D AND A24E.
- INSTALL 12" WHITE LIMIT LINE OR CROSSWALK PER CALTRANS STD PLAN A24E. CROSSWALK WIDTH=15' CLEAR.
- FURNISH AND INSTALL 1 POST ROADSIDE SIGN PER CALTRANS STD PLANS RS1.
- FURNISH AND INSTALL 1 POST ROADSIDE SIGN IN MEDIAN PER CALTRANS STD PLANS RS1 WITH MODIFIED GROUND CLEARANCE OF 1.5' FROM BOTTOM OF SIGN.
- PAINT ISLAND NOSE YELLOW. SEE SPD-410 FOR DETAILS.
- INSTALL EDGE OF TRAVELED WAY PAVEMENT MARKERS PER DETAIL 26, CALTRANS STD PLAN A20B.


SEE TOP RIGHT FOR CONTINUATION
MATCH LINE - STA 244+70

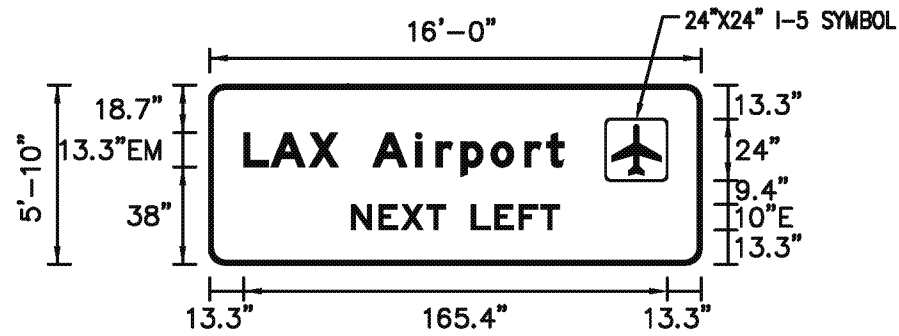
20' 10' 0 20'
SCALE: 1" = 20'

REVISIONS		
MARK	DATE	DESCRIPTION

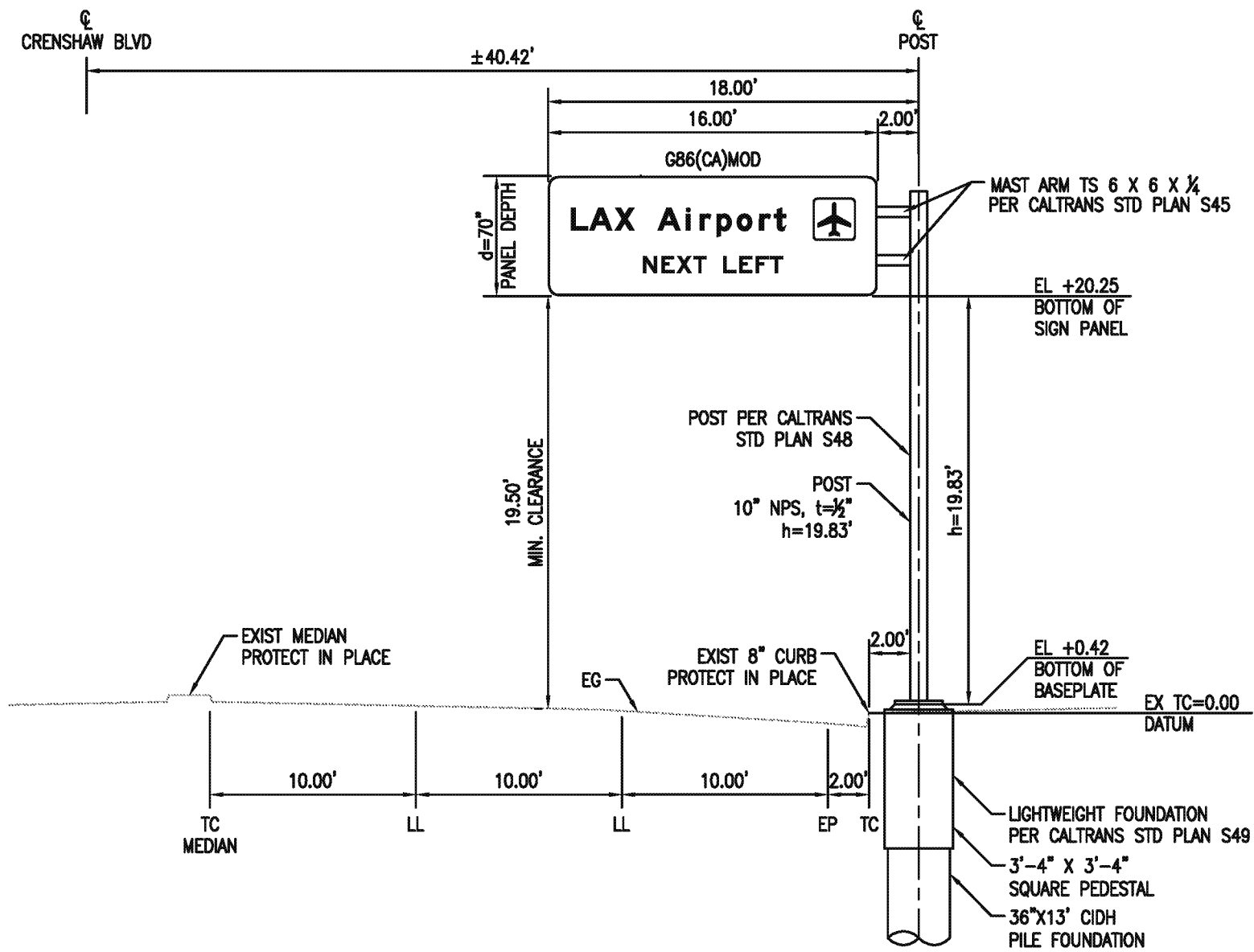
		CITY OF INGLEWOOD, CALIFORNIA PUBLIC WORKS DEPARTMENT		
PROJECT TITLE: PLANS FOR IMPROVEMENT OF CENTURY BOULEVARD DOTY AVE TO VAN NESS AVE SIGNS AND PVMT DELINEATION - 240+00 TO 250+00				
PLAN SCALE: 1"=20'	DESIGNED BY: _____	SUBMITTED BY / APPROVED BY: VANESSA MUNOZ, RCE 97883 / CONSULTANT TRAFFIC ENGINEER	DATE: 5/18/2015	PROFILE SCALE: VERTICAL N/A HORIZONTAL N/A
DRAWN BY: _____	CHECKED BY: _____	SHEET NO. 125 OF 215		PLAN NO. SPD-409

AECOM
 AECOM Technical Services, Inc.
 915 S. FLOWER ST., 4th FLOOR
 LOS ANGELES, CA 90071
 T 213.330.7200 F 213.330.7201
 www.aecom.com





OH SIGN "B" - SIGN PANEL DETAIL 1
CRENSHAW BLVD STA 46+15 FACING NORTHBOUND TRAFFIC
G86(CA) MOD
LAMINATED SIGN PANEL (TYPE A)



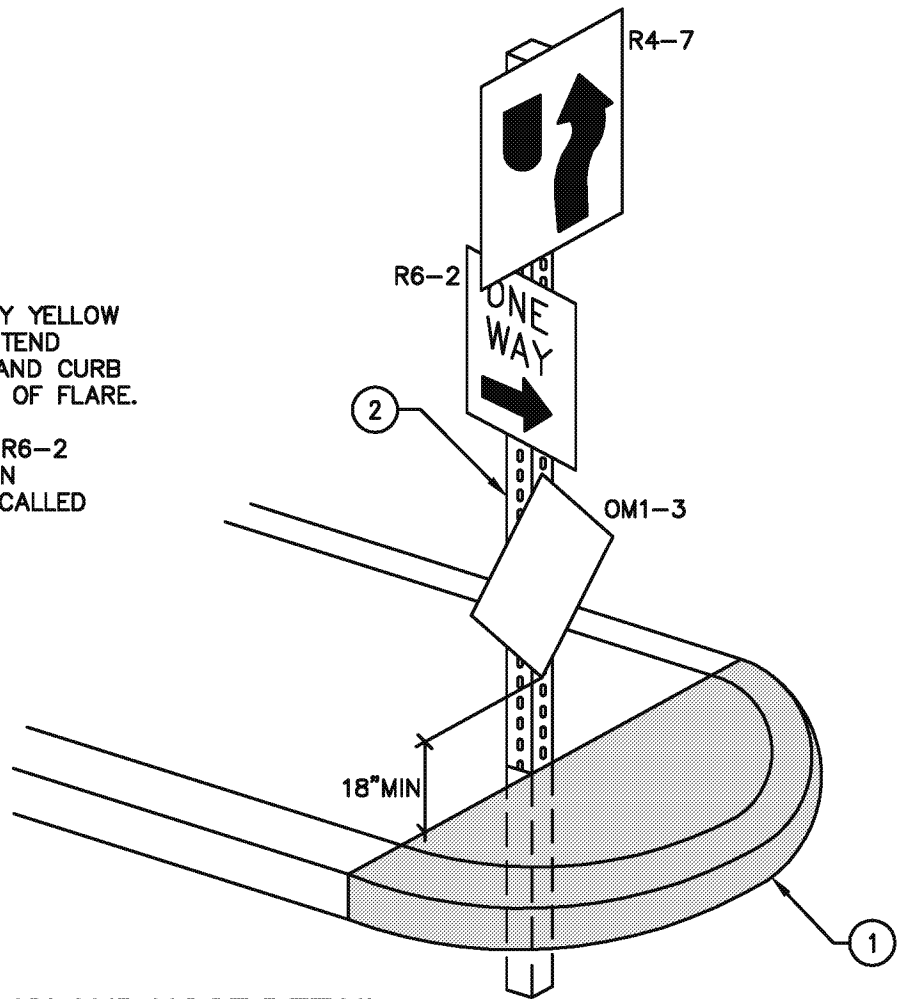
OH SIGN "B" - SIGN STRUCTURE DETAIL
CRENSHAW BLVD STA 46+15 FACING NORTHBOUND TRAFFIC
ONE POST LIGHTWEIGHT OVERHEAD SIGN
DOUBLE MAST BEAM SERIES - TYPE C-1
LAMINATED SIGN PANEL (TYPE A)

GENERAL NOTES:

- OVERHEAD SIGN STRUCTURES AND LIGHTING TO BE CONSTRUCTED PER ALL APPLICABLE CALTRANS STANDARD PLANS.
- ALL SIGN PANELS SHALL BE GREEN BACKGROUND AND WHITE LEGEND.
- ALL SIGN PANELS SHALL BE ASTM TYPE XI REFLECTIVITY.
- ALL SIGN PANELS SHALL HAVE PREMIUM PROTECTIVE OVERLAY.
- CONTRACTOR SHALL LOCATE ALL EXISTING UTILITIES PRIOR TO CONSTRUCTION AND ANY CONFLICTS SHALL BE BROUGHT TO THE IMMEDIATE ATTENTION OF THE ENGINEER.
- PROTECT IN PLACE ALL EXISTING UTILITIES.



NOTES:


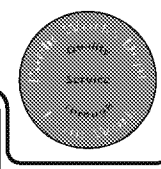

1. INSTALL HIGH REFLECTIVITY YELLOW PAINT ON CURB FACE. EXTEND PAINT ON TOP OF CURB AND CURB FACE TO BC, EC, OR END OF FLARE.
2. INSTALL OM1-3 MARKER, R6-2 AND/OR R4-7 SIGN(S), ON "TELESPAR" POST, WHEN CALLED FOR ON PLAN.



ISLAND NOSE DETAIL
N.T.S.

REVISIONS		
MARK	DATE	DESCRIPTION

 AECOM Technical Services, Inc. 915 S. FLOWER ST., 4th FLOOR LOS ANGELES, CA 90071 T 213.330.7200 F 213.330.7201 www.aecom.com		
--	--	---

 CITY OF INGLEWOOD, CALIFORNIA PUBLIC WORKS DEPARTMENT		
PROJECT TITLE: PLANS FOR IMPROVEMENT OF CENTURY BOULEVARD DOTY AVE TO VAN NESS AVE SIGNS AND PVMT DELINEATION - ---- TO ----		PROFILE SCALE: VERTICAL N/A HORIZONTAL N/A
DESIGNED BY: DRAWN BY: CHECKED BY:	SUBMITTED BY / APPROVED BY:  VANESSA MUNOZ, RCE 97883 / CONSULTANT TRAFFIC ENGINEER 5/18/2015 DATE	PLAN NO. SPD-410 SHEET NO. 126 OF 215

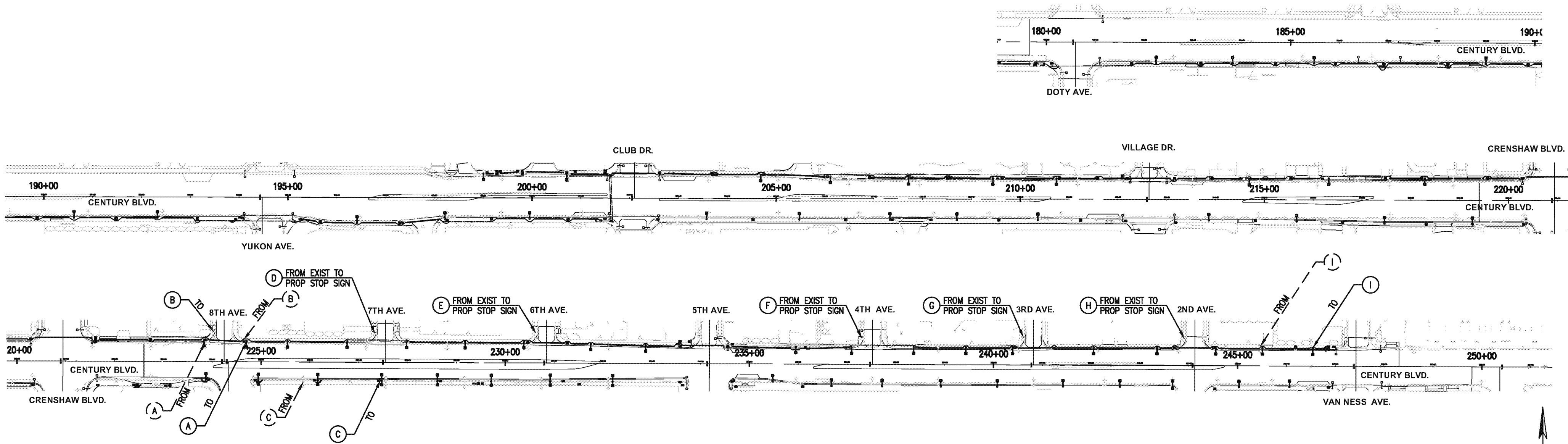


TABLE OF RELOCATED CITY INFORMATIONAL SIGNS

SIGN ID	DESCRIPTION	SIGN TYPE
A	(LEFT ARROW) I-105 SHIELD SYMBOL (green)	GUIDE SIGN
B	STREET NAME SIGNS (CENTURY & 8TH)	GUIDE SIGN
C	(THRU ARROW) I-105 SHIELD SYMBOL (green)	GUIDE SIGN
D	STREET NAME SIGNS (CENTURY & 7TH)	GUIDE SIGN
E	STREET NAME SIGNS (CENTURY & 6TH)	GUIDE SIGN
F	STREET NAME SIGNS (CENTURY & 4TH)	GUIDE SIGN
G	STREET NAME SIGNS (CENTURY & 3TH)	GUIDE SIGN
H	STREET NAME SIGNS (CENTURY & 2ND)	GUIDE SIGN
I	Welcome to INGLEWOOD City of Champions James T. Butts, Jr. Mayor (blue)	INFORMATIONAL

AECOM
AECOM Technical Services, Inc.
915 S. FLOWER ST., 4th FLOOR
LOS ANGELES, CA 90071
T 213.330.7200 F 213.330.7201
www.aecom.com

REVISIONS		
MARK	DATE	DESCRIPTION

CITY OF INGLEWOOD, CALIFORNIA
PUBLIC WORKS DEPARTMENT

PROJECT TITLE:
**PLANS FOR IMPROVEMENT OF
CENTURY BOULEVARD
DOTY AVE TO VAN NESS AVE
SIGNS AND PVMT DELINEATION - ---- TO ----**

DESIGNED BY: _____
DRAWN BY: _____
CHECKED BY: _____

SUBMITTED BY / APPROVED BY:

VANESSA MUNOZ, P.E. 97583 / CONSULTANT TRAFFIC ENGINEER
5/18/2015
DATE

PLAN NO.
SPD-411
SHEET NO.
12 OF 215