VESTING TENTATIVE TRACT MAP NO. 80314

IN THE CITY OF INGLEWOOD, CA

FOR MERGER, RESUBDIVISION AND CONDOMINIUM PURPOSES

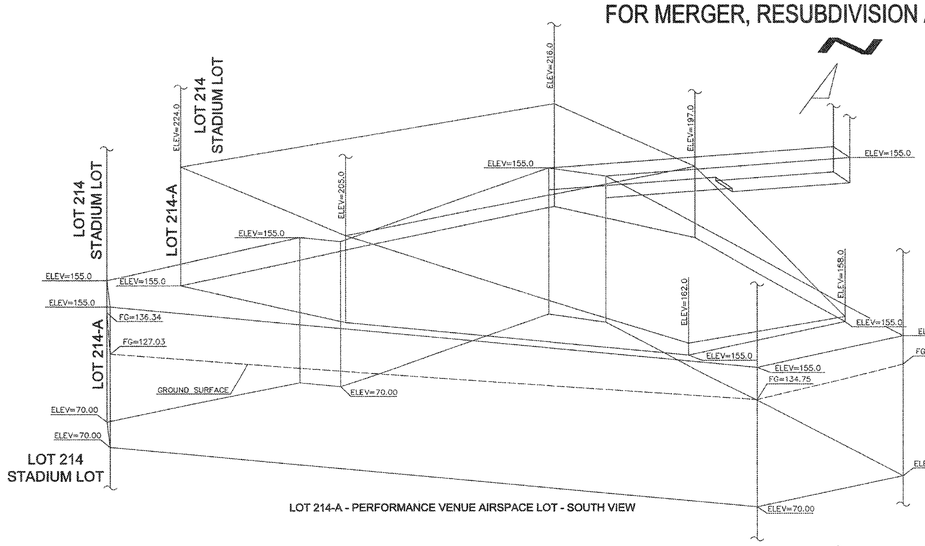

LOT 214-A - PERFORMANCE VENUE AIRSPACE LOT - SOUTH VIEW

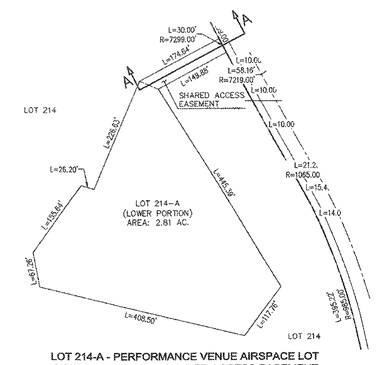

LOT 214-A - PERFORMANCE VENUE AIRSPACE LOT
(LOWER PORTION) & SHARED ACCESS EASEMENT

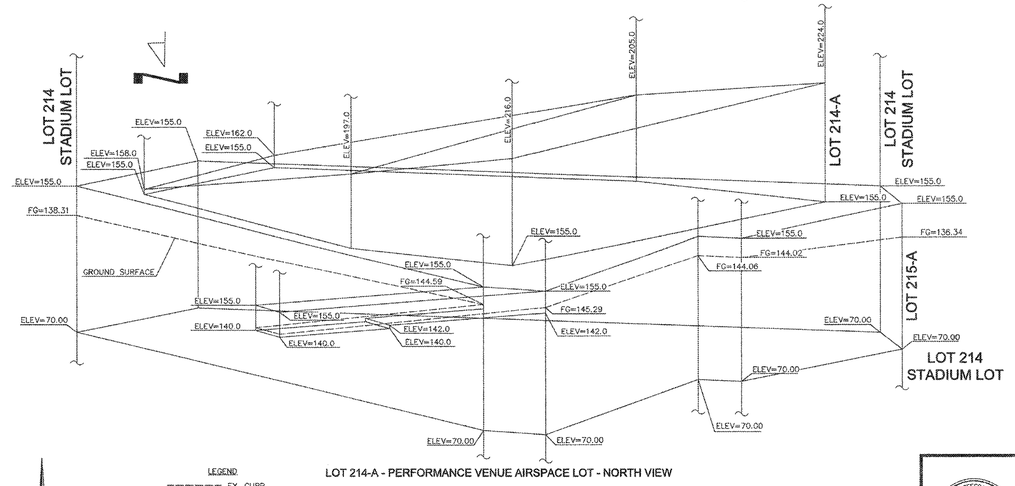

LOT 214-A - PERFORMANCE VENUE AIRSPACE LOT - NORTH VIEW

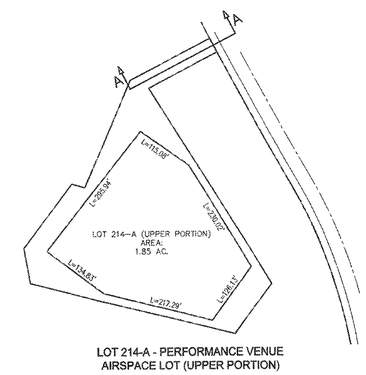

LOT 214-A - PERFORMANCE VENUE
AIRSPACE LOT (UPPER PORTION)

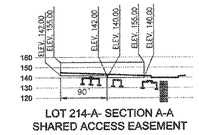

LOT 214-A- SECTION A-A
SHARED ACCESS EASEMENT

03/07/18

LEGEND

- EX. CURB
- BOUNDARY/ ROW/ PROPERTY LINE
- PROPOSED CURB
- PROPOSED LOT LINE
- CENTER LINE
- TOP OF SLOPE
- BOTTOM OF SLOPE

100 0 100 200
scale 1" = 100' feet

REGISTERED PROFESSIONAL ENGINEER KARL MALLICK No. 42529 CIVIL STATE OF CALIFORNIA

DAVID EVANS AND ASSOCIATES INC.
201 S. FIGUEROA STREET, SUITE 240
LOS ANGELES, CA 90012
Phone: 213.337.3690

PREPARED UNDER THE SUPERVISION OF:

KARL MALLICK, R.C.E. 42529 DATE

HOLLYWOOD PARK LAND CO., LLC

L.A. STADIUM AND ENTERTAINMENT DISTRICT
AT HOLLYWOOD PARK

DRAWN BY: LR	VESTING TENTATIVE TRACT MAP MAP NO. 80314 PERFORMANCE VENUE LOT	SCALE: N.T.S.
DESIGNED BY: KM		DATE: 03/07/18
CHECKED BY: KM	APPROVED BY:	SHT NO.: 19 OF 25
	CITY ENGINEER DATE	

Drawing Name: M:\2016\Entertainment\Hollywood\Vesting Tentative Map\Exhibits\VTTM-19.dwg
Last Opened: Mar 07, 2018 - 4:17pm By: lrm