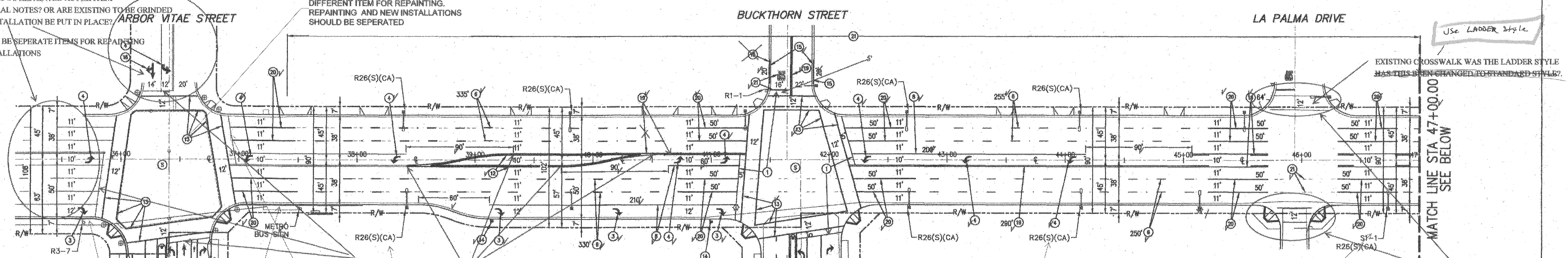


ACCORDING TO ITEM 6 OF THE GENERAL NOTES, ALL EXISTING STRIPING TO REMAIN SHALL BE REPAINTED

ARE THESE ARROWS REPAINTED AS PER ITEM 6 OF THE GENERAL NOTES? OR ARE EXISTING TO BE GRINDED AND A NEW INSTALLATION BE PUT IN PLACE?

THERE SHOULD BE SEPERATE ITEMS FOR REPAINTING AND NEW INSTALLATIONS

NOTE 13 IS NOT CORRECTLY DESCRIBED. ALSO, IF REFURBISHED, CREATE A DIFFERENT ITEM FOR REPAINTING AND NEW INSTALLATIONS SHOULD BE SEPERATED



SHOW EXISTING FIRE HYDRANTS ON PLAN (TYP.) ALSO SHOW BLUE MARKERS LOCATIONS - THESE ITEMS SHOULD SHOW ON STRIPING PLANS

STREET 0-6 E ON-SITE TS-4690

LIMIT LINES SHOULD ALSO BE REINSTALLED/ REFURBISHED SIMILAR TO CROSSWALKS.

MARK BEGINNING AND END OF DETAIL 29 AND SHOW LENGTH (TYP.)

PRAIRIE AVE

SHOW SPEED LIMIT (SPEED LIMIT WAS ASSUMED TO BE 40 MPH OR LESS FOR PLAN CHECK) Speed Limit on Prairie = 40

STREET 0-3 SEE ON-SITE TS-4690

INSTALL ASSEMBLY D (SW24-3(CA)) "SCHOOL AHEAD"

SHOW NEW STOP SIGNS, STOP BARS AND PAVEMENT LEGENDS IF THEY ARE INCLUDED WITH THE ON-SITE PLANS, THEN INDICATE SO

S1-1 DOES NOT EXIST. INSTALL HERE ASSEMBLY C (SPEED LIMIT 25 MPH WHEN CHILDREN ARE PRESENT)

AND/OR LIMIT LINE (TYP.)

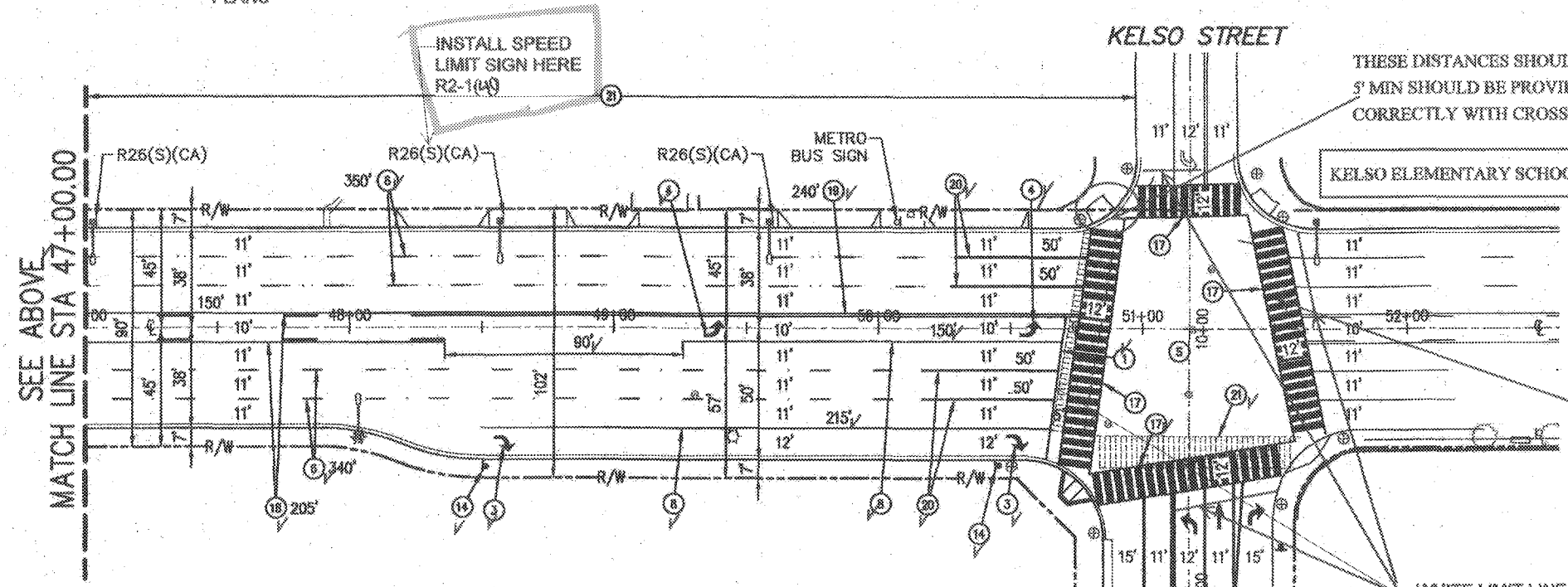
CONSTRUCTION NOTES	
NO.	DESCRIPTION OFF-SITE SIGNING AND STRIPING NOTES
1	INSTALL 12" WHITE STOP BAR MARKINGS
3	INSTALL TYPE IV RIGHT ARROW LANE LINE
4	INSTALL TYPE IV LEFT ARROW
6	INSTALL 4" WHITE PER DETAIL 9 CHANNELIZING LINE
8	INSTALL 8" WHITE PER DETAIL 38
12	INSTALL DETAIL 29
13	INSTALL 12" WHITE CROSSWALK STRIPING PER CA MUTCD & CALTRANS STD PLANS USING 2" SPACING WITH 1/2" THICK SIDES
14	INSTALL R3-7 SIGN
15	PAINT CURB RED
16	INSTALL TYPE VI RIGHT ARROW
17	INSTALL 12" YELLOW LADDER CROSSWALK PER CA MUTCD & CALTRANS STD PLANS
18	INSTALL DETAIL 32 SOLID WHITE
19	INSTALL DETAIL 22 LINE
20	INSTALL 4" WHITE LANE (TYP. 50')
21	GRIND EXISTING THERMOPLASTIC OR COLD PLANE CONFLICTING STRIPING AND LEGENDS AS NEEDED. SLURRY SEAL ALL REMOVALS.
22	SIGNALIZED INTERSECTION

SIGN LEGEND

SIGN	DESCRIPTION
R3-7	RIGHT LANE MUST TURN RIGHT
R26(S)(CA)	NO STOPPING ANYTIME
S1-1	SCHOOL CROSSING

ADD PROPOSED SIGNS

Handwritten note: "Add picture" with a box containing "Right Lane Must Turn Right" and "R3-7".



PRAIRIE AVE

Handwritten note: "Prairie striping shall Match Prairie Ave Improvement Plans. City will provide copies, so you can Match."

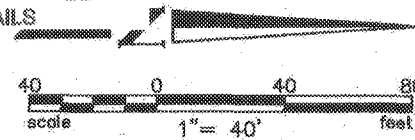
THESE DISTANCES SHOULD BE IDENTIFIED 5' MIN SHOULD BE PROVIDED SINCE RAMPS DO NOT ALLIGN CORRECTLY WITH CROSSWALK (TYP.)

KELSO ELEMENTARY SCHOOL

WHITE LIMIT LINE SHOULD BE INSTALLED AT ALL FOUR APPROACHES. PAVEMENT ARROWS LOCATIONS TO BE ADJUSTED ACCORDINGLY

DRAW LADDER CROSSWALKS TO THE CORRECT SCALE AFTER THE CROSSWALK DETAILS ARE DETERMINED.

SHOW CROSSWALK DETAILS ON PLAN. STANDARD PLANS GIVES ONLY GUIDANCE - REFER TO SHEET 22 OF THE 2018 STANDARD PLAND A24F FOR LADDER CROSSWALK. AFTER DETAILS ARE ESTABLISHED AND DRAWN BELOW HERE, THEN ADJUST CROSSWALKS AT INTERSECTIONS ACCORDINGLY USING THE NEW ESTABLISHED DETAILS




CALL 811 AT LEAST TWO DAYS BEFORE YOU DIG. Know what's below. Call before you dig.

PRELIMINARY PLANS NOT APPROVED FOR CONSTRUCTION

OWNER / DEVELOPER: HOLLYWOOD PARK LAND CO., LLC 6100 CENTER DRIVE, SUITE 1020 LOS ANGELES, CA 90045 RE: HOLLYWOOD PARK, INGLEWOOD

DAVID EVANS AND ASSOCIATES INC. 145 S. SPRING STREET, SUITE 120 LOS ANGELES, CA 90012 Phone: 213.785.7887



NO.	DATE	REVISION DESCRIPTION	REVISED BY	APPROVED BY	DATE

APPROVED BY: PUBLIC WORKS DIRECTOR LOUIS A. ATWELL, R.C.E. 53062 DATE
SUBMITTED BY: DAVID EVANS AND ASSOCIATES, INC.
CHECKED BY: ATKINS NORTH AMERICA, INC.

CITY OF INGLEWOOD, CALIFORNIA PUBLIC WORKS DEPARTMENT
TRAFFIC SIGNAL IMPROVEMENT PLANS HOLLYWOOD PARK PROJECT PRAIRIE AVENUE FROM ARBOR VITAE STREET TO PINCAJ DRIVE
PERMIT NUMBER: PLAN SCALE: AS NOTED SHEET NO. 02 OF 4 PLAN NO. SS-XXXX

NS-SS

10/01/2019

Drawing Name: M:\07118 Eng\07118-2018\07118-2018\Final Plans\07118-2018\Site\Signing and Striping\02_07118-2018.dwg
Last Opened: Oct 01, 2019 - 10:58pm by: Aims