


CITY OF INGLEWOOD
COMMUNITY DEVELOPMENT DEPARTMENT

Inglewood



2009

June 28, 2010

Mr. Ruben C. Cabalbag
Los Angeles Airports District Office
Western-Pacific Region
P.O. Box 92007
Los Angeles, CA 90009

RE: Noise Land Reuse Management Plan

Dear Mr. Cabalbag:

The City has long pursued an aggressive Aircraft Noise Compatibility Program which spans over a 24-year period. It has been the primary goal of the City to purchase blighted housing impacted by aircraft noise and clear the sites to make way for compatible commercial and industrial developments. This effort which we refer to as "land recycling" has been successful as you will see upon reviewing the enclosed reuse plan.

Enclosed please find the noise land inventory and reuse plan for the parcels acquired as part of the City's Part 150 Airport Noise Compatibility Program – Noise Land Grants. The report identifies properties acquired since the inception of the program beginning with Grant ON1-1986 and ending with Grant 038 -2006.

If you should have any questions please contact myself, or Marla Stevens, of my staff, at 310.412.5290.

Sincerely,

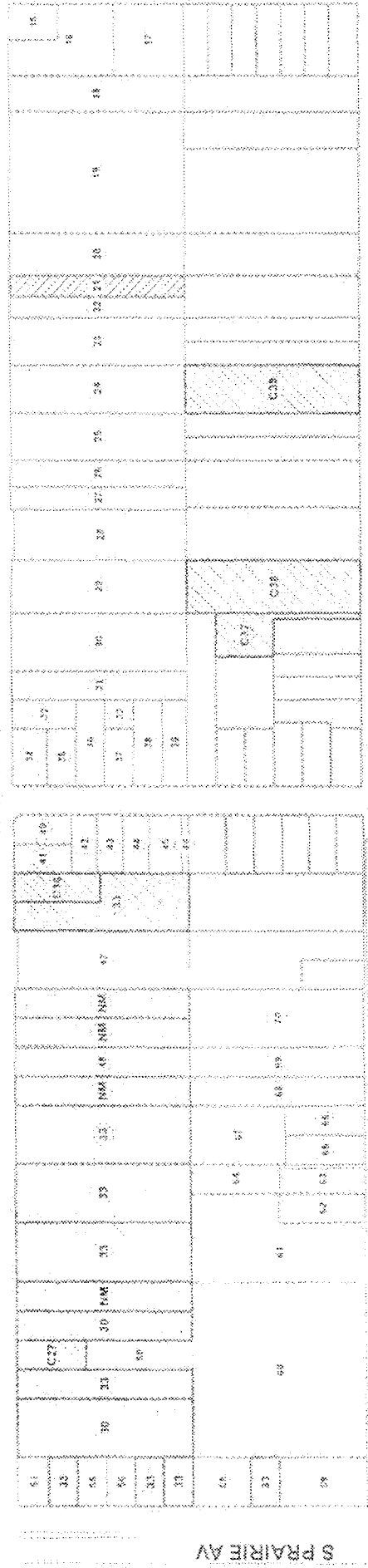
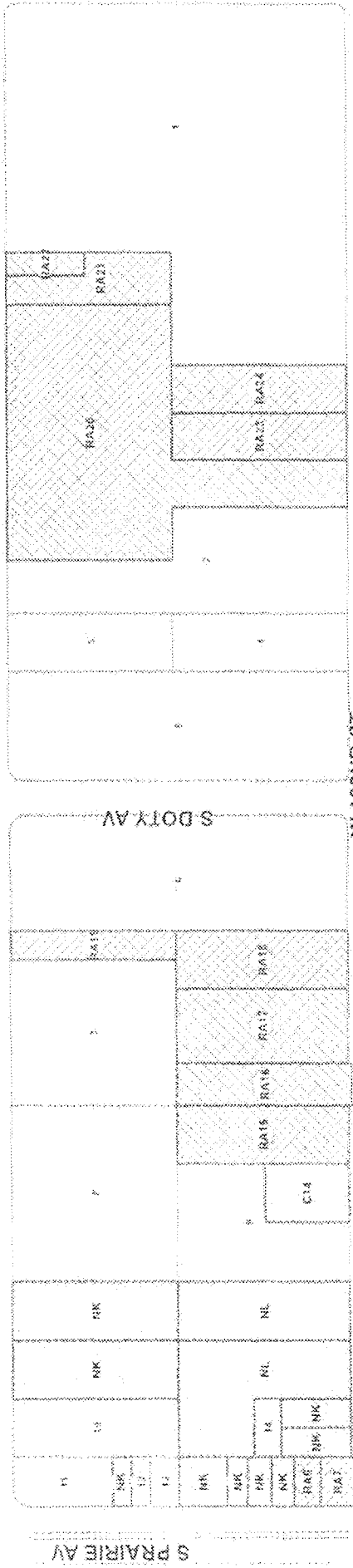

Margarita Cruz
Redevelopment Manager

Enclosures

PROPOSED INGLEWOOD PROMENADE

SITE ASSEMBLY MAP

W CENTURY BLVD

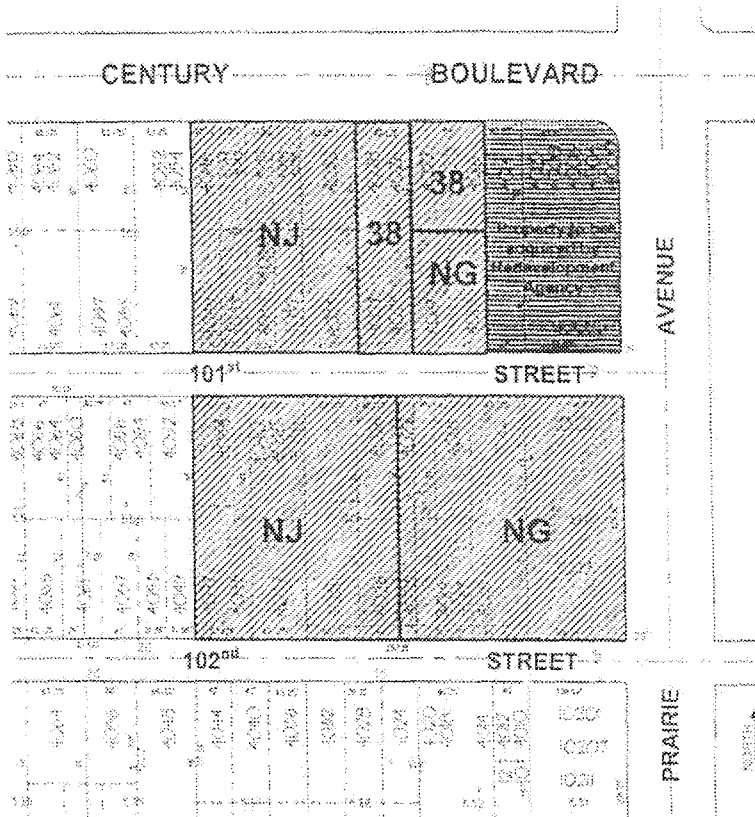



LEGEND


[Symbol]	CITY OWNED PARCELS =	504,095.65 SQ. FT.	= 11.572 ACRES
[Symbol]	REDEVELOPMENT AGENCY PARCELS =	367,819.41 SQ. FT.	= 8.444 ACRES
[Symbol]	PRIVATELY OWNED PARCELS =	1,696,266.11 SQ. FT.	= 38.940 ACRES
[Symbol]	INGLEWOOD PROMENADE =	10,963.80 SQ. FT.	= 0.252 ACRES

Grants: NK, 30, 33, NL, RP

PROPOSED PRAIRIE PROMENADE
SITE ASSEMBLY MAP



 City-Owned Properties

 Property to be acquired by Reinvestment Agency

Grant DNO - 1998		3-06-0139-DNO	3-06-0139-NO	\$5,000,000
15 Parcels Acquired				
Reuse: Combined parcels with Grant NN to assemble the 192,000 sq. ft. Century Center Project Phase II				
Address A.P.N. Date Acquired Number of Units	Federal Aviation Administration Grant Number	Inglewood Redevelopment Agency Project Name Budget Number	Development Project	
10103 S. Dixon Avenue 4030-003-001 03/01 3 Units	3-06-0139-NO	Century Center P757	The Village	
10107 S. Dixon Avenue 4030-003-002 05/01 3 Units	3-06-0139-NO	Century Center P757	The Village	
10111 S. Dixon Avenue 4030-003-003 06/01 3 Units	3-06-0139-NO	Century Center P757	The Village	
10115 S. Dixon Avenue 4030-003-004 03/01 3 Units	3-06-0139-NO	Century Center P757	The Village	
10119 S. Dixon Avenue 4030-003-005 03/02 3 Units	3-06-0139-NO	Century Center P757	The Village	
10123 S. Dixon Avenue 4030-003-006 03/02 3 Units	3-06-0139-NO	Century Center P757	The Village	
10122 S. Dixon Avenue 4030-004-011 01/01 5 Units	3-06-0139-NO	Century Center P757	The Village	
10118 S. Dixon Avenue 4030-004-012 01/01 5 Units	3-06-0139-NO	Century Center P757	The Village	
10114 S. Dixon Avenue 4030-004-013 02/02 5 Units	3-06-0139-NO	Century Center P757	The Village	
10110 S. Dixon Avenue 4030-004-014 02/02 5 Units	3-06-0139-NO	Century Center P757	The Village	
3414 Lawrence Avenue 4035-004-015 03/02 5 Units	3-06-0139-NO	Century Center P757	The Village	

Grant ONN - 1997			3-06-0139-NN	\$7,561,491
15 Parcels Acquired				
Reuse: Combined parcels with Grant NO to assemble the site for the 193,000 sq. ft. Century Center Project Phase I				
Address A.P.N. Date Acquired Number of Units	Federal Aviation Administration Grant Number	Inglewood Redevelopment Agency Project Name Budget Number	Development Project	
10014 Woodworth Avenue 4030-006-006 03/02 12 Units	3-06-0139-NN	Century Center P757	The Village	
10106 Woodworth Avenue 4030-007-030 06/01 6 Units	3-06-0139-NN	Century Center P757	The Village	
10110 Woodworth Avenue 4030-007-030 01/00 6 Units	3-06-0139-NN	Century Center P757	The Village	
10114 Woodworth Avenue 4030-007-029 08/02 6 Units	3-06-0139-NN	Century Center P757	The Village	
10118 Woodworth Avenue 4030-007-029 04/02 6 Units	3-06-0139-NN	Century Center P757	The Village	
2312 Lawrence Avenue 4030-005-018 05/01 6 Units	3-06-0139-NN	Century Center P757	The Village	
3308 Lawrence Avenue 4030-005-019 05/09 6 Units	3-06-0139-NN	Century Center P757	The Village	
3304 Lawrence Avenue 4030-005-020 03/00 5 Units	3-06-0139-NN	Century Center P757	The Village	
3300 Lawrence Avenue 4030-005-021 08/09 5 Units	3-06-0139-NN	Century Center P757	The Village	

Grant DNN- 1997			3-06-0139-NN	
			\$7,561,491	
15 Parcels Acquired				
Reuse: Combined parcels with Grant NO to assemble the site for the 193,000 sq. ft. Century Center Project Phase I				
Address A.P.N. Date Acquired Number of Units	Federal Aviation Administration Grant Number	Inglewood Redevelopment Agency Project Name Budget Number	Development Project	
3401 Lawrence Street 4030-002-013 02/91 39 Units	3-06-0139-NN	Century Center P757	The Village	
3339 Lawrence Street 4030-002-008 06/90 6 Units	3-06-0139-NN	Century Center P757	The Village	
3325 Lawrence Street 4030-002-007 05/90 6 Units	3-06-0139-NN	Century Center P757	The Village	
3321 Lawrence Street 4030-002-006 03/90 6 Units	3-06-0139-NN	Century Center P757	The Village	
3317 Lawrence Street 4030-002-004 03/90 6 Units	3-06-0139-NN	Century Center P757	The Village	
3313 Lawrence Street 4030-002-004 04/90 6 Units	3-06-0139-NN	Century Center P757	The Village	
3309 Lawrence Street 4030-002-003 07/90 6 Units	3-06-0139-NN	Century Center P757	The Village	
3305 Lawrence Street 4030-002-002 05/90 6 Units	3-06-0139-NN	Century Center P757	The Village	
3301 Lawrence Street 4030-002-001 06/90 6 Units	3-06-0139-NN	Century Center P757	The Village	
10008 Woodward Avenue 4030-008-010 01/02 8 Units	3-06-0139-NN	Century Center P757	The Village	
10010 Woodward Avenue 4030-008-016 01/02 8 Units	3-06-0139-NN	Century Center P757	The Village	

Grant ONK - 1995		3-06-0139-NK	
8 Parcels Acquired		\$2,517,368	
Reuse: Combined parcels with Grants NL, NM, 30 & 33 to assemble a site for a proposed 2,112,600 sq. ft. commercial/retail center.			
Address A.P.N. Date Acquired Number of Units	Federal Aviation Administration Grant Number	Inglewood Redevelopment Agency Project Name Budget Number	Development Project
3930 W. Century Boulevard 4032-001-008 03/02 10 Units	3-06-0139-NK	Promenade P754	Imperial Promenade
10320 Prairie Avenue 4032-001-004 10/99 1 Unit	3-06-0139-NK	Promenade P754	Imperial Promenade
10304 Prairie Avenue 4032-001-019 03/00 1 Unit	3-06-0139-NK	Promenade P754	Imperial Promenade
10106 Prairie Avenue 4032-001-020 08/99 1 Unit	3-06-0139-NK	Promenade P754	Imperial Promenade
10112 Prairie Avenue 4032-001-021 10/99 1 Unit	3-06-0139-NK	Promenade P754	Imperial Promenade
10116 & 10118 Prairie Avenue 4032-001-045 06/99 2 Units	3-06-0139-NK	Promenade P754	Imperial Promenade
3547 W. 102nd Street 4032-001-048 06/99 1 Unit	3-06-0139-NK	Promenade P754	Imperial Promenade
3541 & 3543 W. 102nd Street 4032-001-046 10/99 2 Units	3-06-0139-NK	Promenade P754	Imperial Promenade

Grant ONJ - 1995			3-06-0139-NJ
			\$2,620,962
18 Parcels Acquired			
Reuse. Combined parcels with Grant NG to assemble parcels for a proposed 92,000 sq ft commercial/retail center.			
Address A.P.N. Date Acquired Number of Units	Federal Aviation Administration Grant Number	Inglewood Redevelopment Agency Project Name Budget Number	Development Project
4039 W. 101st Street 4034-004-010 03/00 2 Units	3-06-0139-NJ	Prairie Promenade P753	Prairie Promenade
4038 W. 101st Street 4034-005-016 10/97 4 Units	3-06-0139-NJ	Prairie Promenade P753	Prairie Promenade
4026 W. 101st Street 4034-005-018 02/00 2 Units	3-06-0139-NJ	Prairie Promenade P753	Prairie Promenade
4025 W. 102nd Street 4034-005-019 03/98 2 Units	3-06-0139-NJ	Prairie Promenade P753	Prairie Promenade
4031 W. 102nd Street 4034-005-017 12/97 1 Unit	3-06-0139-NJ	Prairie Promenade P753	Prairie Promenade
4037 W. 102nd Street 4034-005-015 10/97 1 Unit	3-06-0139-NJ	Prairie Promenade P753	Prairie Promenade
4043 W. 102nd Street 4034-005-013 12/97 3 Units	3-06-0139-NJ	Prairie Promenade P753	Prairie Promenade

Grant ONJ - 1995			3-06-0139-NJ
			\$2,620,962
16 Parcels Acquired			
Re-use: Combined parcels with Grant NG to assemble parcels for a proposed 92,000 sq. ft. commercial/retail center			
Address A.P.N. Date Acquired Number of Units	Federal Aviation Administration Grant Number	Inglewood Redevelopment Agency Project Name Budget Number	Development Project
4046 W. Century Boulevard 4034-004-016 03/02 2 Units	3-06-0139-NJ	Prairie Promenade P753	Prairie Promenade
4047 W. Century Boulevard 4034-004-017 03/02 2 Units	3-06-0139-NJ	Prairie Promenade P753	Prairie Promenade
4040 W. Century Boulevard 4034-004-015 11/99 1 Unit	3-06-0139-NJ	Prairie Promenade P753	Prairie Promenade
4038 W. Century Boulevard 4034-004-013 04/02 2 Units	3-06-0139-NJ	Prairie Promenade P753	Prairie Promenade
4032 W. Century Boulevard 4034-004-010 04/99 2 Units	3-06-0139-NJ	Prairie Promenade P753	Prairie Promenade
4033 W. 101st Street 4034-004-012 01/99 1 Unit	3-06-0139-NJ	Prairie Promenade P753	Prairie Promenade
4037 W. 101st Street 4034-004-014 02/99 1 Unit	3-06-0139-NJ	Prairie Promenade P753	Prairie Promenade
4043 W. 101st Street 4034-004-012 01/02 1 Unit	3-06-0139-NJ	Prairie Promenade P753	Prairie Promenade
4045 W. 101st Street 4034-004-020 09/98 2 Units	3-06-0139-NJ	Prairie Promenade P753	Prairie Promenade
4044 W. 101st Street 4034-005-012 11/99 1 Unit	3-06-0139-NJ	Prairie Promenade P753	Prairie Promenade
4036 W. 101st Street 4034-005-014 08/99 2 Units	3-06-0139-NJ	Prairie Promenade P753	Prairie Promenade

Grant ON7 - 1990 11 Parcels Acquired		3-06-0139-N7 \$2,800,000	
Reuse: Parcels divided to create three distinct development projects inclusive of an industrial business park, freight-forwarding and commercial/retail development.			
Address A.P.N. Date Acquired Number of Units	Federal Aviation Administration Grant Number	Inglewood Redevelopment Agency Project Name Budget Number	Development Project
3943 West 102nd St. 4032-002-023 05/92 30 Units	3-06-0139-N7	CF-3 (Phase II) P014	Inglewood Promenade
3851 West 102nd St. 4032-003-026 05/92 30 Units	3-06-0139-N7	CF-3 (Phase II) P014	Inglewood Promenade
901 Covelle Ave. 4126-007-013 ----- 3 Units	3-06-0139-N7	Harper Group (L-1) P307	Industrial Business Park
908 Covelle 4126-007-010 05/92 3 Units	3-06-0139-N7	Harper Group (L-1) P307	Industrial Business Park
909 Covelle 4126-007-011 07/92 3 Units	3-06-0139-N7	Harper Group (L-1) P307	Industrial Business Park
913 Covelle 4126-007-010 05/92 3 Units	3-06-0139-N7	Harper Group (L-1) P307	Industrial Business Park
917 Covelle 4126-007-009 04/92 3 Units	3-06-0139-N7	Harper Group (L-1) P307	Industrial Business Park
921 Covelle 4126-007-008 02/91 3 Units	3-06-0139-N7	Byrnestone Partners (L-2) P308	Industrial Business Park
925 Covelle 4126-007-007 02/91 3 Units	3-06-0139-N7	Byrnestone Partners (L-2) P308	Industrial Business Park
929 Covelle 4126-007-006 02/91 3 Units	3-06-0139-N7	Byrnestone Partners (L-2) P308	Industrial Business Park
933 Covelle 4126-007-005 12/90 3 Units	3-06-0139-N7	Byrnestone Partners (L-2) P308	Industrial Business Park

Grant ONG - 1989 18 Parcels Acquired		3-06-0139-N6 \$2,100,000	
Reuse: Combined parcels to accommodate a 55,000 square foot office/air freight facility; Combined parcels to construct an office/warehouse facility on a 118,000 square foot site; Combined 2 parcels for a targeted commercial development along Century Boulevard.			
Address A.P.N. Date Acquired Number of Units	Federal Aviation Administration Grant Number	Inglewood Redevelopment Agency Project Name Budget Number	Development Project
832 Covella 4126-007-022 06/91 3 Units	3-06-0139-N6	Byrestone Partners (L-2) P308	Industrial Business Park
807 West Hillcrest Blvd 4126-007-026 05/82 3 Units	3-06-0139-N6	Harper Group (L-1) P307	Industrial Business Park
911 West Hillcrest Blvd 4126-007-027 06/82 3 Units	3-06-0139-N6	Harper Group (L-1) P307	Industrial Business Park
901 West Hillcrest Blvd 4126-007-029 06/82 3 Units	3-06-0139-N6	Harper Group (L-1) P307	Industrial Business Park
913 West Hillcrest Blvd. 4126-007-800 12/87 No Units	N/A	Harper Group (L-1) P307	Industrial Business Park
825 West Hillcrest Blvd. 4126-007-025 01/91 3 Units	3-06-0139-N6	Harper Group (L-1) and Byrestone Partners (L-2) P307 and P308	Industrial Business Park
829 West Hillcrest Blvd. 4126-007-025 07/91 3 Units	3-06-0139-N6	Byrestone Partners (L-2) P308	Industrial Business Park
933 West Hillcrest Blvd. 4126-007-024 01/91 3 Units	3-06-0139-N6	Byrestone Partners (L-2) P308	Industrial Business Park
927 West Hillcrest Blvd 4126-007-023 01/91 3 Units	3-06-0139-N6	Byrestone Partners (L-2) P308	Industrial Business Park

Grant ON5 - 1998 11 Parcels Acquired		3-06-0139-N5 & N4 \$2,800,000	
Request: Combined 9 parcels with Grant N1 and N3 to create a 7.5 acre site for a 110,000 square foot K-Mart Store. Used remaining 2 parcels for a proposed 2,112,000 square foot commercial/retail center along Century Boulevard.			
Address A.P.N. Date Acquired Number of Units	Federal Aviation Administration Grant Number	Inglewood Redevelopment Agency Project Name Budget Number	Development Project
3865 West 102nd St 4032-003-032 12/80 26 Units	3-06-0139-N5 & N4	Proposed Commercial/Retail P306	Inglewood Promenade
3703 West Century Blvd 4032-003-033 12/80 10 Units	3-06-0139-N5 & N4	Proposed Commercial/Retail P306	Inglewood Promenade
402 South Glasgow Ave 4126-010-007 04/91 (Legal Possession) 12 Units	3-06-0139-N5	K-Mart (Phase III) P306	K-Mart Store Commercial Development
410 South Glasgow Ave 4126-010-008 07/91 8 Units	3-06-0139-N5	K-Mart (Phase III) P306	K-Mart Store Commercial Development
416 South Glasgow Ave 4126-010-009 04/91 (Legal Possession) 12 Units	3-06-0139-N5	K-Mart (Phase III) P306	K-Mart Store Commercial Development
422 South Glasgow Ave 4126-010-029 04/91 (Legal Possession) 3 Units	3-06-0139-N5	K-Mart (Phase III) P306	K-Mart Store Commercial Development
5705 La Cienega Blvd. 4126-010-001 04/91 (Legal Possession) 1 Unit	3-06-0139-N5	K-Mart (Phase III) P306	K-Mart Store Commercial Development
5707 La Cienega Blvd. 4126-010-025 05/91 (Legal Possession) 3 Units	3-06-0139-N5	K-Mart (Phase III) P306	K-Mart Store Commercial Development
5709 La Cienega Blvd. 4126-010-004 05/91 3 Units	3-06-0139-N5	K-Mart (Phase III) P306	K-Mart Store Commercial Development
5711 La Cienega Blvd. 4126-010-006 & 005 01/91 3 Units	3-06-0139-N5	K-Mart (Phase III) P306	K-Mart Store Commercial Development
5717 La Cienega Blvd. 4126-010-033 01/91 3 Units	3-06-0139-N5	K-Mart (Phase III) P306	K-Mart Store Commercial Development

Grant ON3 - 1987 16 Parcels Acquired		3-06-0139-N3 \$1,440,000	
Reuse: Combined parcels with Grants N1 and N5 to create a 110,000 square foot Kmart Store. Combined remaining 11 parcels for assembly of parcels to create a proposed 2,112,000 square foot commercial/retail facility.			
Address A.P.N. Date Acquired Number of Units	Federal Aviation Administration Grant Number	Inglewood Redevelopment Agency Project Name Budget Number	Development Project
600 and 504 South Glasgow Ave 4126-00-024 12/88 3 Units	3-06-0139-N3	K-Mart (Phase II) P016	K-Mart Store Commercial Development
510 South Glasgow Ave 4126-019-019 05/87 3 Units	3-06-0139-N3	K-Mart (Phase II) P016	K-Mart Store Commercial Development
823 and 827 West Hillcrest Blvd. 4126-010-035 04/88 16 Units	3-06-0139-N3	K-Mart (Phase II) P016	K-Mart Store Commercial Development
831 West Hillcrest Blvd 4126-010-021 01/88 1 Unit	3-06-0139-N3	K-Mart (Phase II) P016	K-Mart Store Commercial Development
835 West Hillcrest Blvd 4126-010-020 07/88 3 Units	3-06-0139-N3	K-Mart (Phase II) P016	K-Mart Store Commercial Development

Grant ON4 - 1987 7 Parcels Acquired		3-06-0139-N4 \$1,400,000	
Reuse. All seven sites were combined to create a commercial retail development and the site is targeted for a proposed 2,112,660 square foot commercial/retail center.			
Address A.P.N. Date Acquired Number of Units	Federal Aviation Administration Grant Number	Inglewood Redevelopment Agency Project Name Budget Number	Development Project
3700 West Century Blvd. 4632-003-028 08/87 200 Units	3-06-0139-N4	CO-2 (Phase I) P304	Inglewood Promenade

Grant ON3 - 1987 16 Parcels Acquired		3-06-0139-N3 \$1,440,000	
Reuse: Combined parcels with Grants N1 and N5 to create a 110,000 square foot Kmart Store. Combined remaining 14 parcels for assembly of parcels to create a proposed 2,112,000 square foot commercial/retail facility.			
Address A.P.N. Date Acquired Number of Units	Federal Aviation Administration Grant Number	Inglewood Redevelopment Agency Project Name Budget Number	Development Project
3750 West Century Blvd. 4032-003-002 & 031 01/89 34 Units (Trailer Park)	3-06-0139-N3	Cloverleaf P302	Inglewood Promenade
3756 West Century Blvd. 4032-003-025 09/89 17 Units	3-06-0139-N3	Cloverleaf P302	Inglewood Promenade
10014 Doty Ave. 4032-003-026 10/88 6 Units	3-06-0139-N3	Cloverleaf P302	Inglewood Promenade
10102 Doty Ave. 4032-003-019 11/88 1 Unit	3-06-0139-N3	Cloverleaf P302	Inglewood Promenade
10100 Doty Ave. 4032-003-020 10/88 1 Unit	3-06-0139-N3	Cloverleaf P302	Inglewood Promenade
10112 Doty Ave. 4032-003-021 8/88 2 Units	3-06-0139-N3	Cloverleaf P302	Inglewood Promenade
10116 Doty Ave. 4032-003-022 8/88 1 Unit	3-06-0139-N3	Cloverleaf P302	Inglewood Promenade
10122 Doty Ave. 4032-003-023 11/88 1 Unit	3-06-0139-N3	Cloverleaf P302	Inglewood Promenade
10126 Doty Ave. 4032-003-024 10/88 1 Unit	3-06-0139-N3	Cloverleaf P302	Inglewood Promenade
3759 West 102nd St. 4032-003-036 08/89 1 Unit	3-06-0139-N3	Cloverleaf P302	Inglewood Promenade
3759 West 102nd St. 4032-003-036 08/89 1 Unit	3-06-0139-N3	Cloverleaf P302	Inglewood Promenade

Grant ON1 - 1986		3-06-0139-N1	
9 Parcels Acquired		\$1,080,000	
Reuse: Combined parcels with Grants N3 and N5 to create a 110,000 square foot Kmart Store.			
Address A.P.N. Date Acquired Number of Units	Federal Aviation Administration Grant Number	Inglewood Redevelopment Agency Project Name Budget Number	Development Project
805 and 807 West Hillcrest Blvd. 4126-010-025 08/87 2 Units	3-06-0139-N1	K-Mart (Phase 1) P072	K-Mart Store Commercial Development
811 West Hillcrest Blvd. 4126-010-026 11/87 1 Unit	3-06-0139-N1	K-Mart (Phase 1) P072	K-Mart Store Commercial Development
817 West Hillcrest Blvd. 4126-010-022 6/87 1 Unit	3-06-0139-N1	K-Mart (Phase 1) P072	K-Mart Store Commercial Development
805 La Cienega Blvd. 4126-020-012 07/88 18 Units	3-06-0139-N1	K-Mart (Phase 1) P072	K-Mart Store Commercial Development
809 La Cienega Blvd. 4126-020-013 05/87 1 Unit	3-06-0139-N1	K-Mart (Phase 1) P072	K-Mart Store Commercial Development
813 La Cienega Blvd. 4126-010-014 05/87 2 Units	3-06-0139-N1	K-Mart (Phase 1) P072	K-Mart Store Commercial Development
815 La Cienega Blvd. 4126-010-015 ----- 2 Units	3-06-0139-N1	K-Mart (Phase 1) P072	K-Mart Store Commercial Development
817 La Cienega Blvd. 4126-010-024 ----- 1 Unit	3-06-0139-N1	K-Mart (Phase 1) P072	K-Mart Store Commercial Development
825 La Cienega Blvd. 4126-010-026 08/87 1 Unit	3-06-0139-N1	K-Mart (Phase 1) P072	K-Mart Store Commercial Development

Grant ON6 - 1988 18 Parcels Acquired		3-06-0139-N6 \$2,100,000	
Reuse: Combined parcels to accommodate a 55,000 square foot office/air freight facility; Combined parcels to construct an office/warehouse facility on a 115,000 square foot site; Combined 2 parcels for a targeted commercial development along Century Boulevard.			
Address A.P.N. Date Acquired Number of Units	Federal Aviation Administration Grant Number	Inglewood Redevelopment Agency Project Name Budget Number	Development Project
3821 West 102nd St. 4032-002-027 08/95 22 Units	3-06-0139-N6	CF3 P314	Inglewood Promenade
3831 West 102nd St. 4032-003-025 08/91 12 Units	3-06-0139-N6	CF3 P314	Inglewood Promenade
3822 West Century Blvd 4032-002-006 01/90 9 Units	3-06-0139-N6	CF3 P314	Inglewood Promenade
800 Covello Ave. 4126-007-014 05/92 3 Units	3-06-0139-N6	Harper Group (L-1) P307	Industrial Business Park
804 Covello 4126-007-015 07/92 3 Units	3-06-0139-N6	Harper Group (L-1) P307	Industrial Business Park
806 Covello 4126-007-016 08/91 3 Units	3-06-0139-N6	Harper Group (L-1) P307	Industrial Business Park
812 Covello 4126-007-017 06/92 3 Units	3-06-0139-N6	Harper Group (L-1) P307	Industrial Business Park
816 Covello 4126-007-018 07/91 3 Units	3-06-0139-N6	Harper Group (L-1) P307	Industrial Business Park
820 Covello 4126-007-019 07/91 3 Units	3-06-0139-N6	Byrnestone Partners (L-2) P308	Industrial Business Park
824 Covello 4126-007-020 06/91 3 Units	3-06-0139-N6	Byrnestone Partners (L-2) P308	Industrial Business Park
828 Covello 4126-007-021 10/91 3 Units	3-06-0139-N6	Byrnestone Partners (L-2) P308	Industrial Business Park

Grant 033-2005		3-06-0139-033	
8 Parcels Acquired		\$10,000,000	
Reuse: Combined parcels with Grants NK, NL, NM, 30 & 33 to assemble a site for a proposed 2,112,600 sq. ft. commercial/retail center.			
Address A.P.N. Date Acquired Number of Units	Federal Aviation Administration Grant Number	Inglewood Redevelopment Agency Project Name Budget Number	Development Project
10220 S. Prairie Avenue 4032-008-005 08/07 2 units	3-06-0139-033	Inglewood Promenade P731	Inglewood Promenade
10310 S. Prairie Avenue 4032-008-022 05/08 2 units	3-06-0139-033	Inglewood Promenade P731	Inglewood Promenade
3812 W. 102nd Street 4032-007-001 08/07 8 Units	3-06-0139-033	Inglewood Promenade P731	Inglewood Promenade
3850 W. 102nd Street 4032-007-001 08/08 38 Units	3-06-0139-033	Inglewood Promenade P731	Inglewood Promenade
3900-3904 W. 102nd Street 4032-008-013 04/07 11 Units	3-06-0139-033	Inglewood Promenade P731	Inglewood Promenade
3920 W. 102nd Street 4032-008-011 07/07 6 Units	3-06-0139-033	Inglewood Promenade P731	Inglewood Promenade
3930 W. 102nd Street 4032-008-020 09/07 1 Unit	3-06-0139-033	Inglewood Promenade P731	Inglewood Promenade
3930 W. 102nd Street 4032-008-033 03/08 3 Units	3-06-0139-033	Inglewood Promenade P731	Inglewood Promenade

Grant ON6 - 1989 18 Parcels Acquired		3-06-0139-N6 \$2,100,000	
Reuse: Combined parcels to accommodate a 50,000 square foot office/air freight facility. Combined parcels to construct an office/warehouse facility on a 118,000 square foot site. Combined 2 parcels for a targeted commercial development along Century Boulevard.			
Address A.P.N. Date Acquired Number of Units	Federal Aviation Administration Grant Number	Inglewood Redevelopment Agency Project Name Budget Number	Development Project
3821 West 102nd St. 4032-002-027 06/95 32 Units	3-06-0139-N6	CF3 P314	Inglewood Promenade
3831 West 102nd St. 4032-003-028 06/91 12 Units	3-06-0139-N6	CF5 P314	Inglewood Promenade
3822 West Century Blvd 4032-002-008 01/90 8 Units	3-06-0139-N6	CF3 P314	Inglewood Promenade
600 Covello Ave. 4126-007-014 05/92 3 Units	3-06-0139-N6	Harper Group (L-1) P307	Industrial Business Park
804 Covello 4126-007-015 07/92 3 Units	3-06-0139-N6	Harper Group (L-1) P307	Industrial Business Park
908 Covello 4126-007-018 06/91 3 Units	3-06-0139-N6	Harper Group (L-1) P307	Industrial Business Park
912 Covello 4126-007-017 06/92 3 Units	3-06-0139-N6	Harper Group (L-1) P307	Industrial Business Park
916 Covello 4126-007-016 07/91 3 Units	3-06-0139-N6	Harper Group (L-1) P307	Industrial Business Park
920 Covello 4126-007-019 07/91 3 Units	3-06-0139-N6	Symstone Partners (L-2) P308	Industrial Business Park
924 Covello 4126-007-020 06/91 3 Units	3-06-0139-N6	Symstone Partners (L-2) P308	Industrial Business Park
928 Covello 4126-007-021 10/91 3 Units	3-06-0139-N6	Symstone Partners (L-2) P308	Industrial Business Park