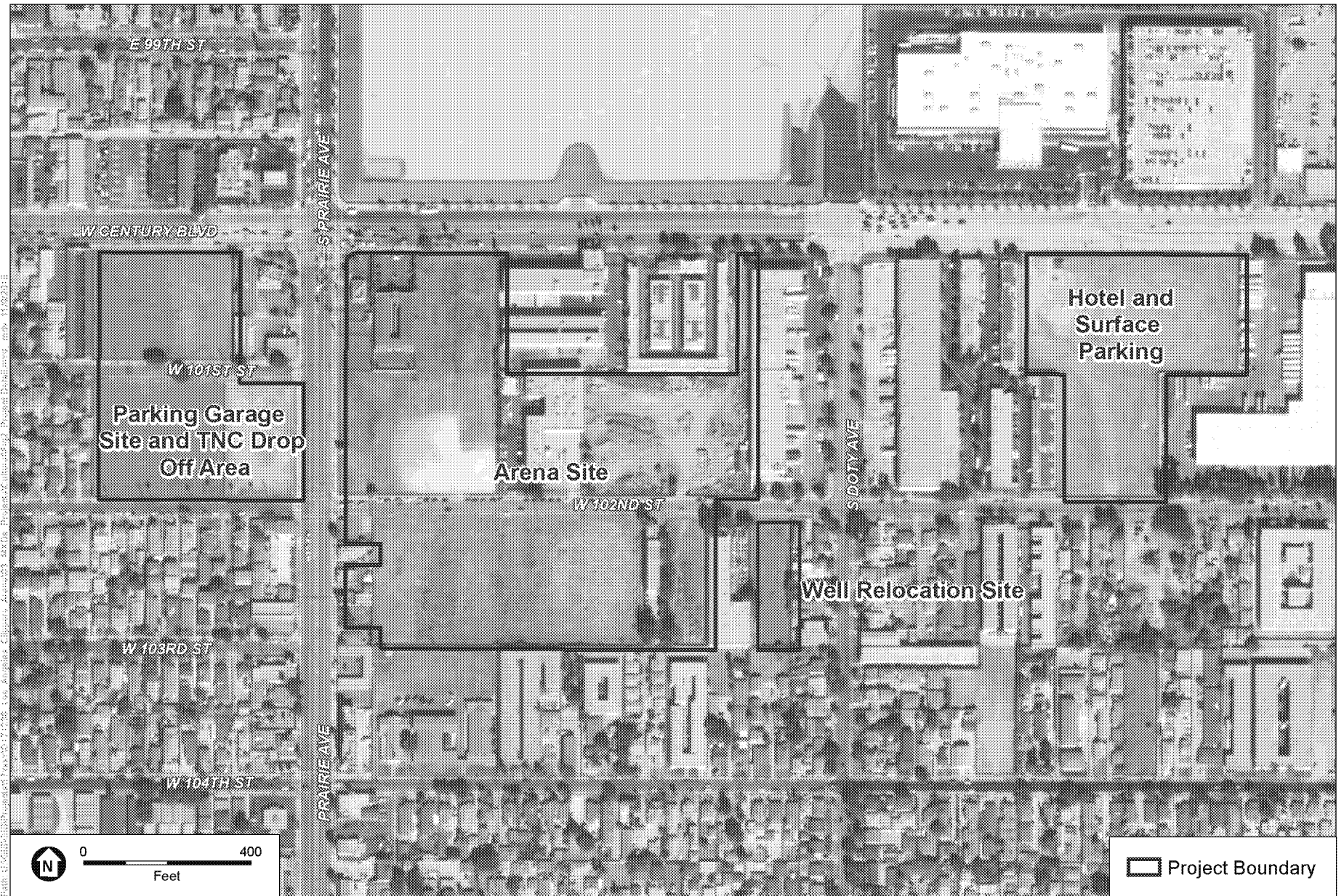


SOURCE: Open Streetmap, 2018; ESA, 2018

Ingleswood Basketball and Entertainment Center
Figure 1
 Regional Location

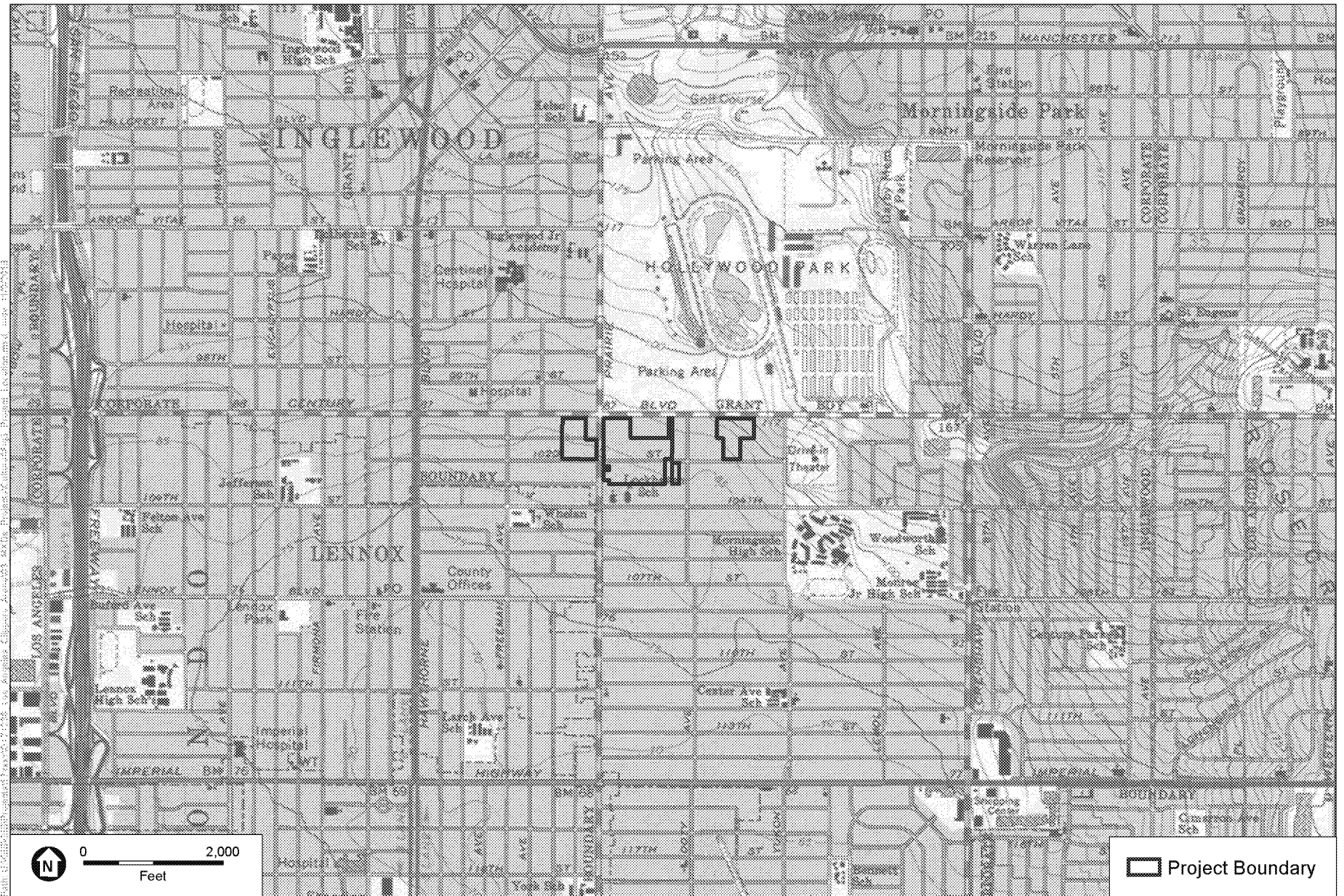




SOURCE: ESRI Basemaps.

Inglewood Basketball and Entertainment Center

Figure 2
Project Detail



SOURCE: ESRI Basemaps.

Inglewood Basketball and Entertainment Center

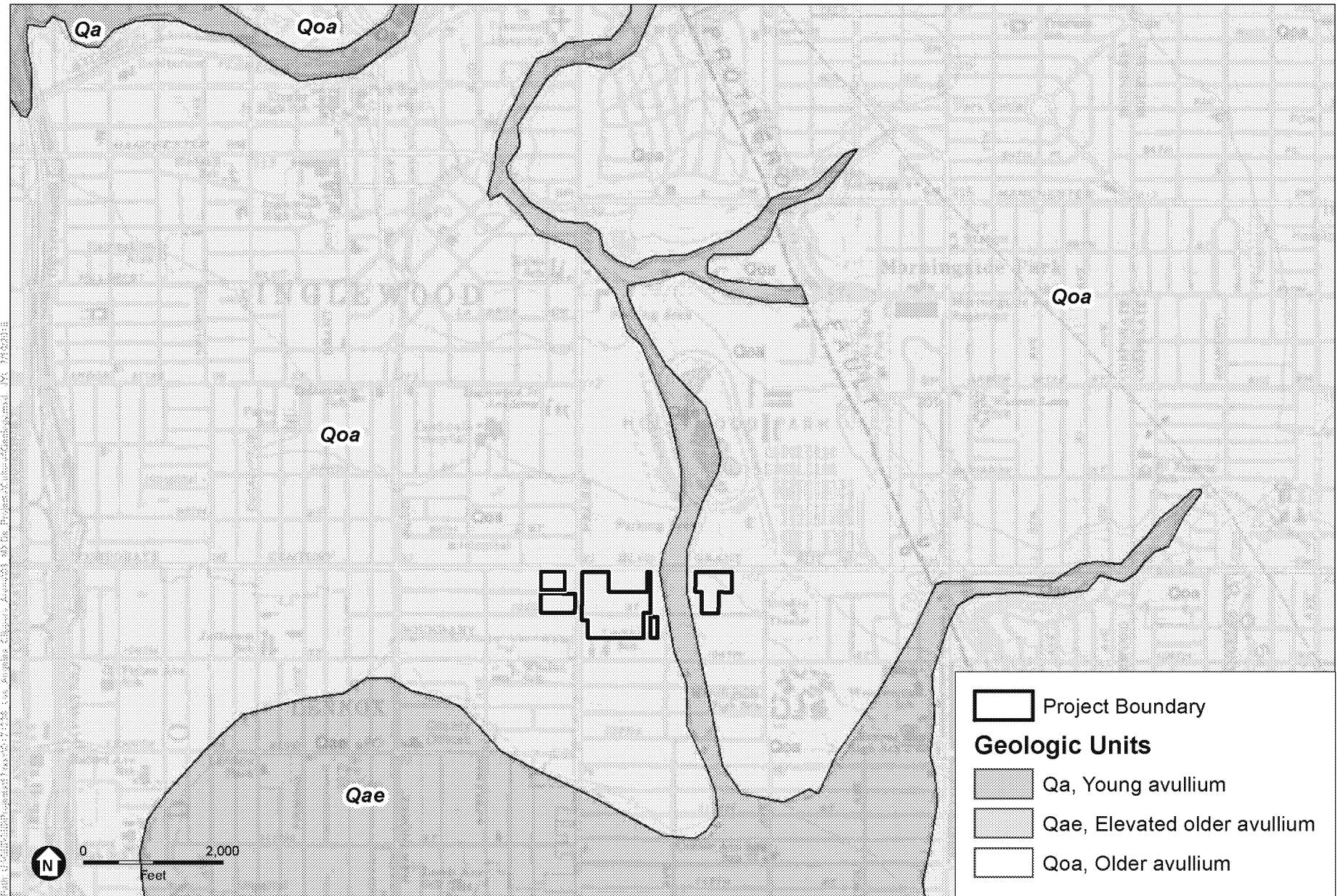
Figure 3
Project Location



SOURCE: Kirkman, 1937

Inglewood Basketball and Entertainment Center
Figure 4
 1937 Kirkman Map





SOURCE: USGS 7.5' Topo Quad Inglewood 1978; 1982

Inglewood Basketball and Entertainment Center

Figure 10
Project Site Geology



SOURCE: Aerial Photo, 1923; ESA, 2018.

Inglewood Basketball and Entertainment Center

Figure 11
1923 Historic Aerial Map



SOURCE: Aerial Photo, 1928; ESA, 2018.

Inglewood Basketball and Entertainment Center

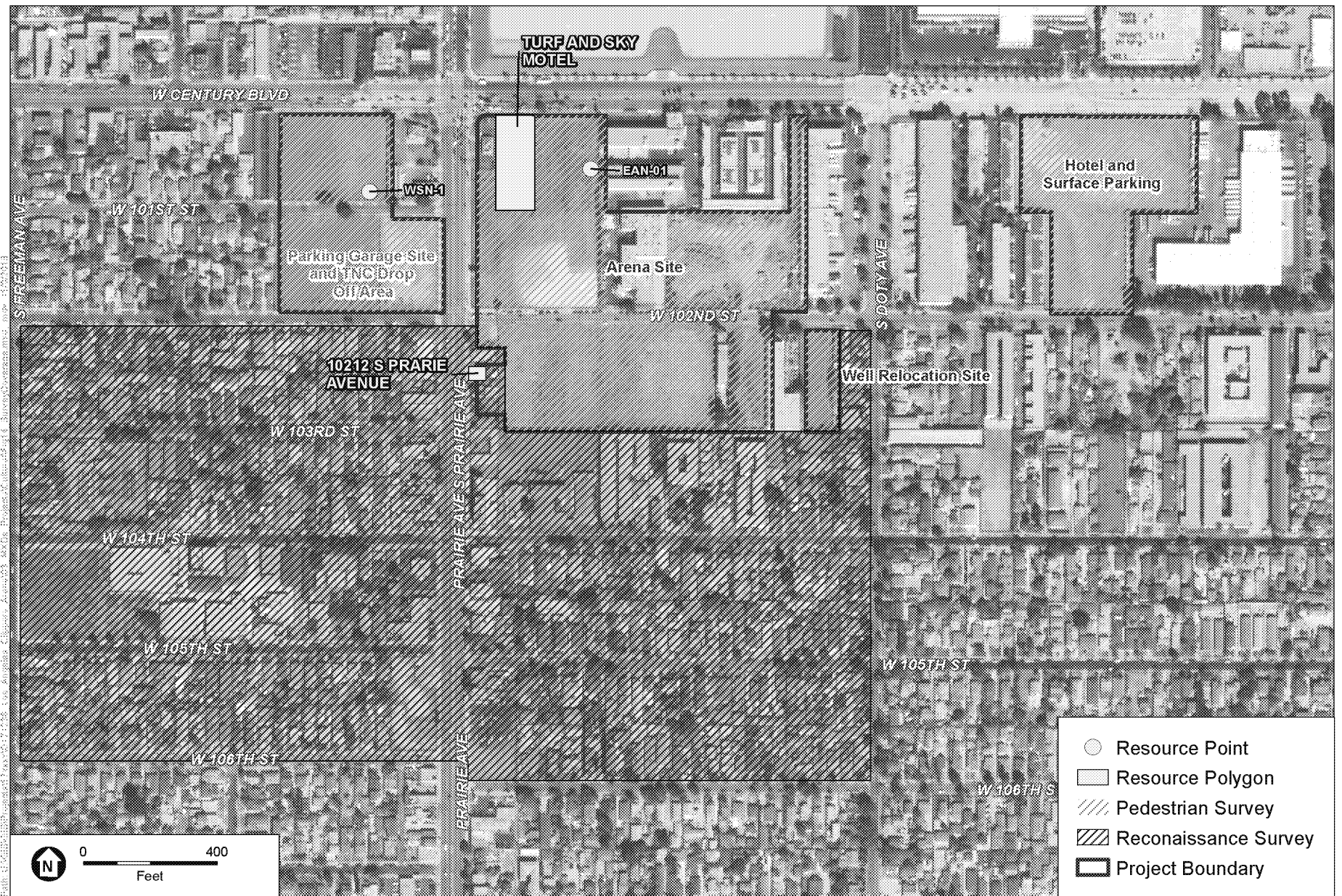
Figure 12
1928 Historic Aerial Map



SOURCE: Aerial Photo, 1963; ESA, 2018.

Inglewood Basketball and Entertainment Center

Figure 13
1963 Historic Aerial Map



SOURCE: ESRI Basemaps.

Inglewood Basketball and Entertainment Center

Figure 14
Survey Coverage